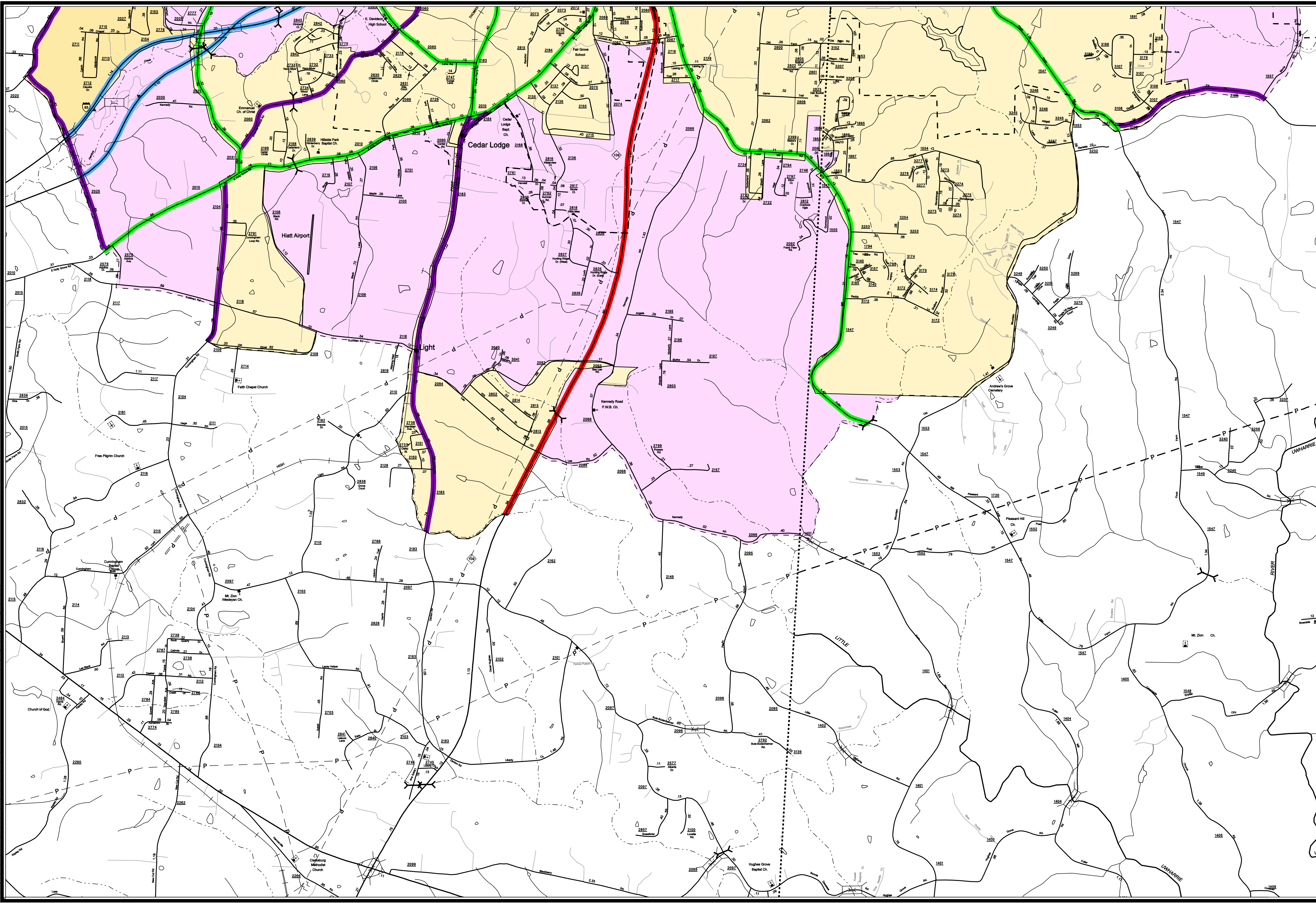
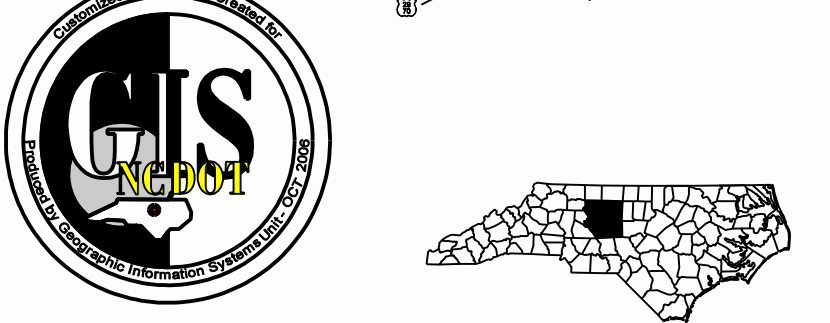
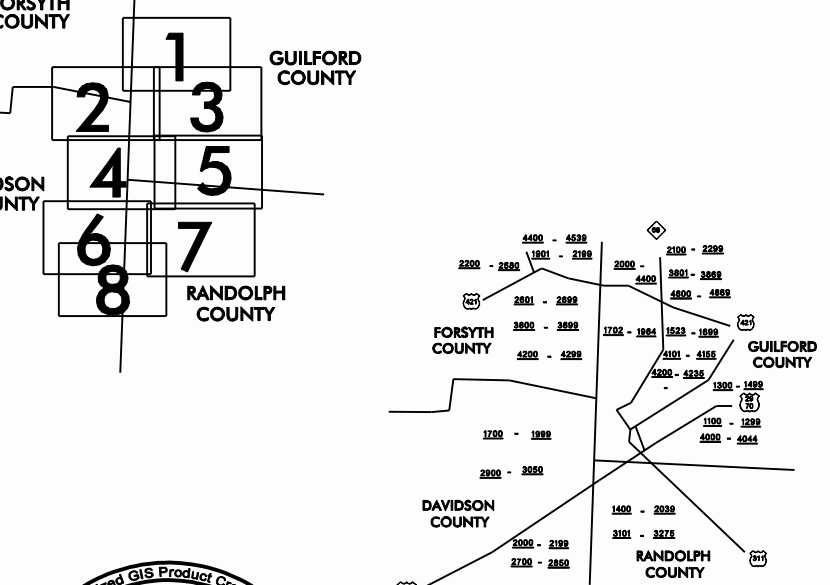


Customized GIS map checked by P & A  
 Mapping  
 Road Inv.  
 REVISED



**LEGEND**

- ROAD
- 4 LANE UNDIVIDED HIGHWAY
- DIVIDED HIGHWAY
- FCA
- DETAILED HIGHWAY INTERCHANGE
- ROAD THROUGH MOUNTAIN PASS
- HIGHWAY BRIDGE
- UNDERPASS
- OVERPASS
- DRAW SPAN ON BRIDGE
- HIGHWAY TUNNEL
- FORD
- INTERSTATE HIGHWAY
- U.S. NUMBERED HIGHWAY
- U.S. NUMBERED BI-CYCLE ROUTE
- N.C. NUMBERED BI-CYCLE ROUTE
- INTERSTATE INTERCHANGE NUMBER
- SECONDARY ROAD NUMBER
- RAILROAD ANY NUMBER OF TRACKS USED BY SINGLE OPERATING COMPANY
- RAILROAD ANY NUMBER OF TRACKS USED BY MORE THAN ONE OPERATION COMPANY ON SAME OR ADJACENT ROUTES OR WAY
- RAILROAD STATION
- GRADE CROSSING
- UNDERPASS
- OVERPASS
- RAILROAD TUNNEL
- RAILROAD BRIDGE
- UNINCORPORATED CENSUS DESIGNATED PLACE
- CITY LIMIT
- COUNTY LINE
- STATE LINE
- INCORPORATED CITY OR VILLAGE (GISH/RAI/DE)
- CABLE
- RESERVATION OR PARK BOUNDARY
- INLET AREA
- FREE OR TOLL FERRY
- CANAL
- NARROW STREAM
- WIDE STREAM
- DAM WITH LOCK
- DAM
- RESERVOIR, POND, OR LAKE
- COUNTY SEAT
- TOWN HALL
- SCHOOL
- COLLEGE OR UNIVERSITY
- HOSPITAL
- CHURCH WITH CEMETERY
- CEMETERY
- PARKING LOT OR RACE TRACK
- POST OFFICE
- POWER PLANT
- POWER SUBSTATION
- PATROL STATION
- COMMERCIAL OR RETAIL WHOLESALE HIGHWAY GARAGE OR MAINT. YARD
- WEIGHT STATION
- SWAMP OR MARSH
- HAZARDOUS WASTE OR QUARRY
- MONUMENT-SMALL HISTORICAL SITE
- LIGHTHOUSE
- MOUNTAIN PEAK
- NAME
- REST AREA
- MUNICIPAL PARK
- TRANSPORTATION STATION
- SCOUTS GUARD STATION
- JAIL
- FEDERAL GAME LAND
- MILITARY AIRFIELD
- COMMERCIAL OR MUNICIPAL FIELD
- HANGAR ON FIELD
- LANDING STRIP
- HAZARDOUS ALIENATED FIELD
- WAREHOUSES OR MANUFACTURING PLANTS
- SHOPPING CENTRES



**SUPPLEMENTAL LEGEND**

	INTERSTATE
	FUTURE INTERSTATE
	FREEWAY / EXPRESSWAY
	FUTURE FREEWAY/EXPRESSWAY
	OTHER PRINCIPAL ARTERIAL
	FUTURE PRINCIPAL ARTERIAL
	MINOR ARTERIAL
	FUTURE MINOR ARTERIAL
	COLLECTOR
	FUTURE COLLECTOR
	EXISTING URBAN AREA
	SMOOTHED AREA

APPROVED BY FHWA FEB. 14, 2006

**HIGH POINT URBANIZED AREA**  
 INCLUDED IN  
 DAVIDSON, FORSYTH, GUILFORD, AND RANDOLPH COUNTIES  
**NORTH CAROLINA**  
 PREPARED BY  
 NORTH CAROLINA DEPARTMENT OF TRANSPORTATION  
 INFORMATION TECHNOLOGY - GIS UNIT  
 IN COOPERATION WITH THE  
 U.S. DEPARTMENT OF TRANSPORTATION  
 FEDERAL HIGHWAY ADMINISTRATION

