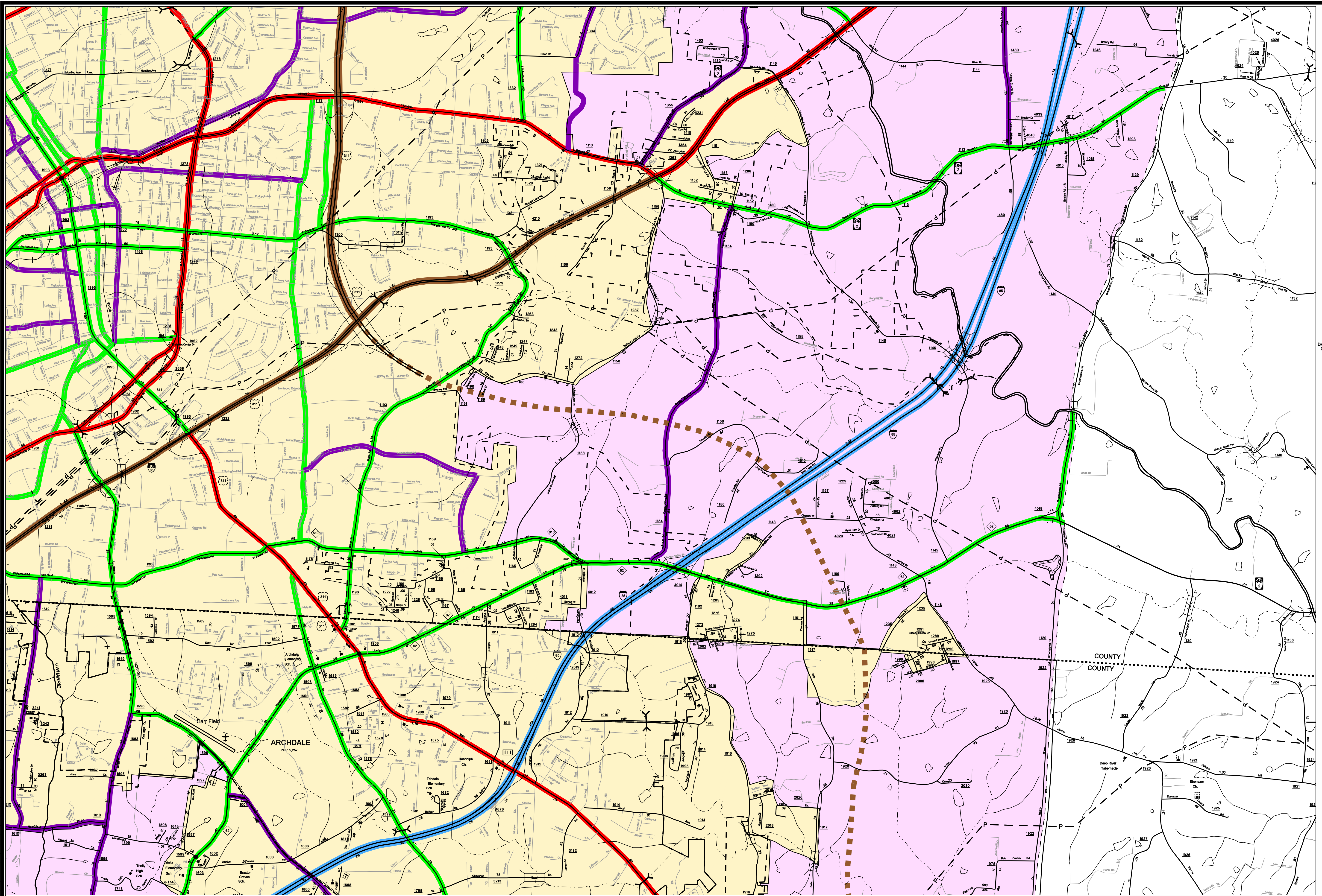
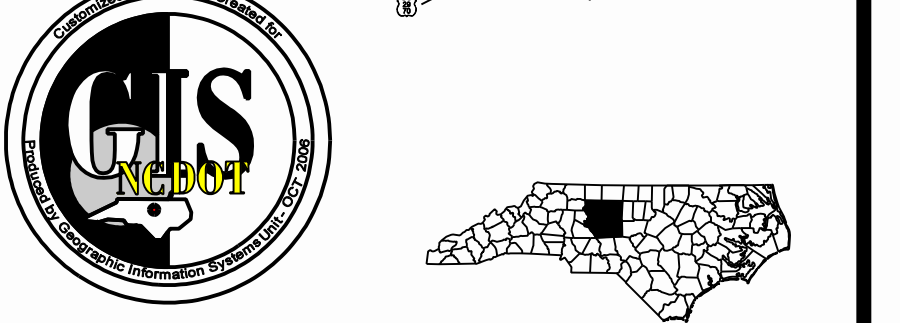
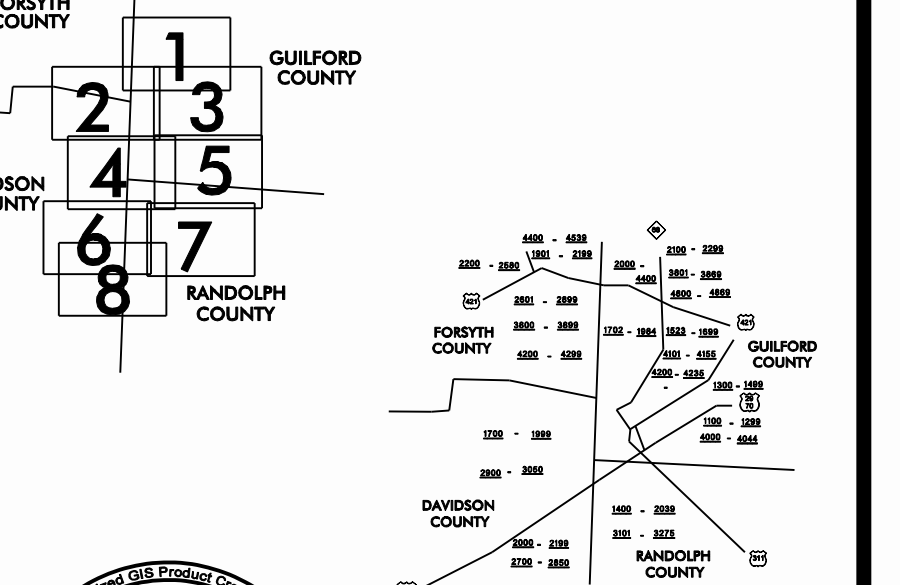


Disclaimer: Although the GIS Unit's goal is to provide the most correct and complete information as possible, the magnitude and dynamics of the data prevent any guarantee of accuracy or completeness. If you find any information that should be corrected, please send your request to the GIS Unit.

Customized GIS map checked by P & A  
 Mapping  
 Road Inv.  
 REVISED



- ### LEGEND
- ROAD
  - 4 LANE UNDIVIDED HIGHWAY
  - DIVIDED HIGHWAY
  - FCA
  - DETAILED HIGHWAY INTERCHANGE
  - ROAD THROUGH MOUNTAIN PASS
  - HIGHWAY BRIDGE
  - OVERPASS
  - DRAW SPAN ON BRIDGE
  - HIGHWAY TUNNEL
  - FORD
  - INTERSTATE HIGHWAY
  - U.S. NUMBERED HIGHWAY
  - U.S. NUMBERED HIGHWAY
  - U.S. NUMBERED BICYCLE ROUTE
  - U.S. NUMBERED BICYCLE ROUTE
  - INTERSTATE INTERCHANGE NUMBER
  - SECONDARY ROAD NUMBER
  - RAILROAD ANY NUMBER OF TRACKS USED BY SINGLE OPERATING COMPANY
  - RAILROAD ANY NUMBER OF TRACKS USED BY MORE THAN ONE OPERATING COMPANY ON SAME OR ADJACENT RIGHTS-OF-WAY
  - RAILROAD STATION
  - GRADE CROSSING
  - UNDERPASS
  - OVERPASS
  - RAILROAD TUNNEL
  - RAILROAD BRIDGE
  - UNINCORPORATED CENSUS DESIGNATED PLACE
  - CITY LIMIT
  - COUNTY LINE
  - STATE LINE
  - INCORPORATED CITY OR VILLAGE (UNBARRIRED)
  - TRAIL/LEASING
  - CABLE
  - RESERVATION OR PARK BOUNDARY
  - INLET AREA
  - FREE OR TOLL FERRY
  - CANAL
  - NARROW STREAM
  - WIDE STREAM
  - DAM WITH LOCK
  - DAM
  - RESERVOIR, POND, OR LAKE
  - COUNTY SEAT
  - COUNTY AND TOWN CENTER
  - TOWN HALL
  - SCHOOL
  - COLLEGE OR UNIVERSITY
  - HOSPITAL
  - COURTHOUSE
  - CHURCH WITH CEMETERY
  - CEMETERY
  - FAIRGROUND OR RACETRACK
  - POST OFFICE
  - POWER PLANT
  - POWER SUBSTATION
  - PATROL STATION
  - COMMERCIAL OR RETAIL WHOLESALE HIGHWAY DRIVE OR MARINE VARD
  - WRIGHT STATION
  - SWAMP OR MARSH
  - GRAVEL PIT OR QUARRY
  - MINOR HISTORICAL SITE
  - MINOR HISTORICAL SITE
  - MOUNTAIN PEAK
  - NAME
  - REST AREA
  - MUNICIPAL PARK
  - REGULATION STATION
  - SCAFFOLD STATION
  - FEDERAL GAME LAND
  - MILITARY AIRFIELD
  - COMMERCIAL OR MUNICIPAL FIELD
  - HANGAR ON FIELD
  - LANDING STRIP
  - MARKED AIRWAY FIELD
  - WAREHOUSES OR MANUFACTURING PLANTS
  - SHOPPING CENTRES



- ### SUPPLEMENTAL LEGEND
- INTERSTATE
  - FUTURE INTERSTATE
  - FREEWAY / EXPRESSWAY
  - FUTURE FREEWAY/EXPRESSWAY
  - OTHER PRINCIPAL ARTERIAL
  - FUTURE PRINCIPAL ARTERIAL
  - MINOR ARTERIAL
  - FUTURE MINOR ARTERIAL
  - COLLECTOR
  - FUTURE COLLECTOR
  - EXISTING URBAN AREA
  - SMOOTHED AREA
- APPROVED BY FHWA FEB. 14, 2006

# HIGH POINT URBANIZED AREA

INCLUDED IN  
 DAVIDSON, FORSYTH, GUILFORD, AND RANDOLPH COUNTIES

## NORTH CAROLINA

PREPARED BY  
 NORTH CAROLINA DEPARTMENT OF TRANSPORTATION  
 INFORMATION TECHNOLOGY - GIS UNIT  
 IN COOPERATION WITH THE  
 U.S. DEPARTMENT OF TRANSPORTATION  
 FEDERAL HIGHWAY ADMINISTRATION

