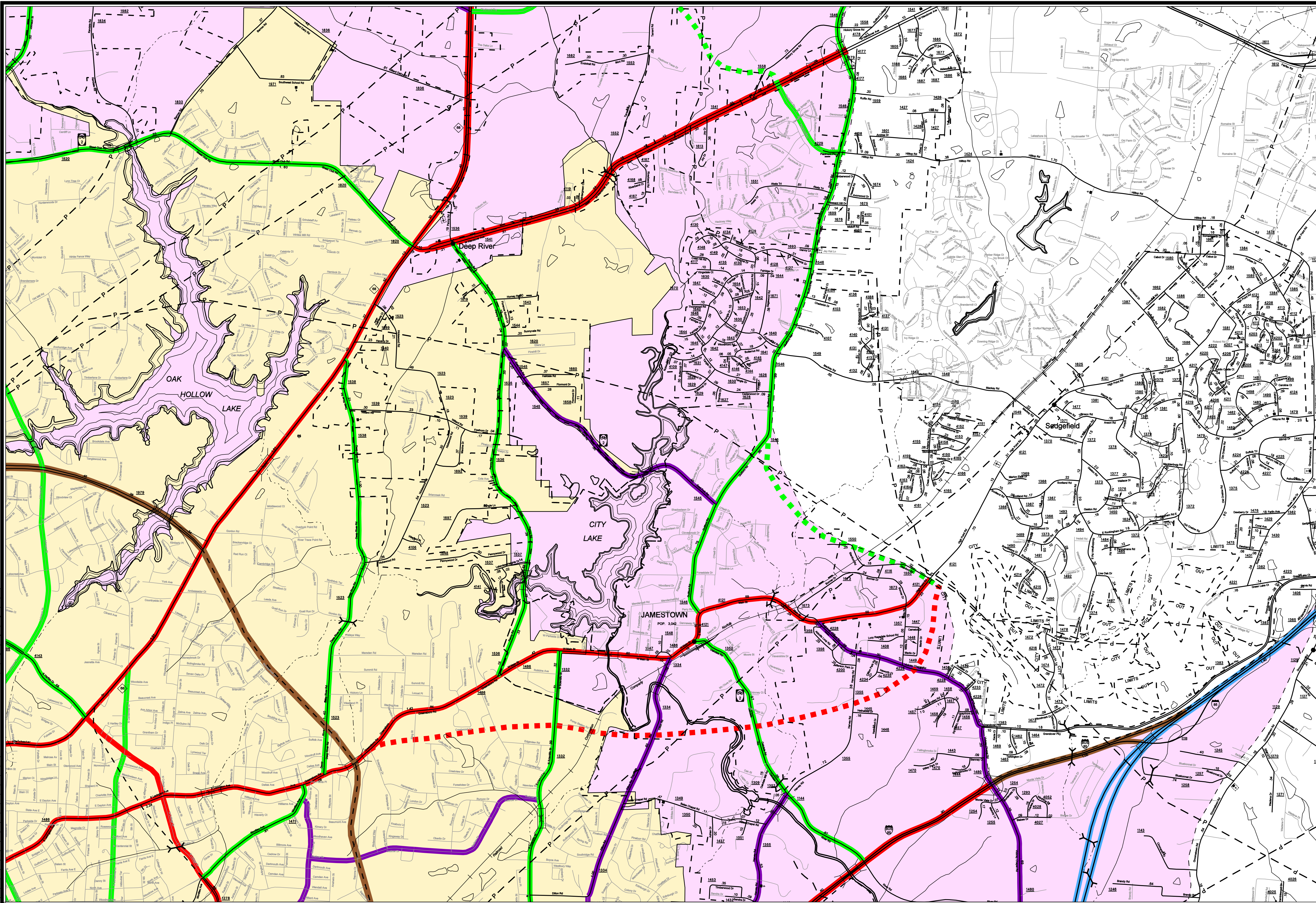

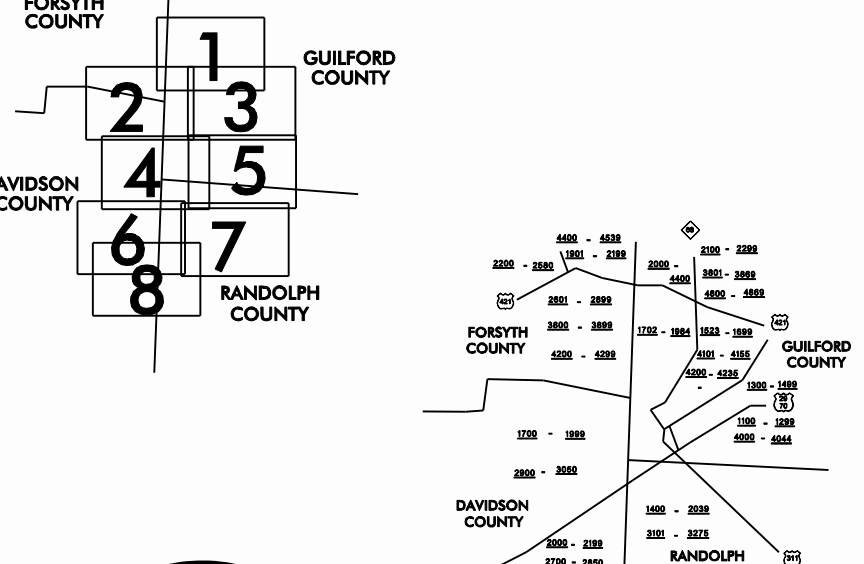


Customized GIS map checked by P & A
 Mapping
 Road Inv.
 REVISED



LEGEND

ROAD	4 LANE UNDIVIDED HIGHWAY	DIVIDED HIGHWAY	FULL CONTROL ACCESS	DETAILED HIGHWAY INTERCHANGE	ROAD THROUGH MOUNTAIN PASS	HIGHWAY BRIDGE	OVERPASS	DRAW SPAN ON BRIDGE	HIGHWAY TUNNEL	FORD	INTERSTATE HIGHWAY	U.S. NUMBERED HIGHWAY	U.S. NUMBERED HIGHWAY	U.S. NUMBERED BICYCLE ROUTE	INTERSTATE INTERCHANGE NUMBER	SECONDARY ROAD NUMBER	RAILROAD ANY NUMBER OF TRACKS USED BY SINGLE OPERATING COMPANY	RAILROAD ANY NUMBER OF TRACKS USED BY MORE THAN ONE OPERATION COMPANY OR, SAME OR ADJACENT RIGHTS-OF-WAY	RAILROAD STATION	GRADE CROSSING	UNDERPASS	OVERPASS	RAILROAD TUNNEL	RAILROAD BRIDGE	UNINCORPORATED CENSUS DISCONTINUED PLACE	CITY LIMIT	COUNTY LINE	STATE LINE	INCORPORATED CITY OR VILLAGE, (UNBARRIRED)	TRIPLE LINE	CABLE	RESERVATION OR PARK BOUNDARY	INLET AREA	FREE OR TOLL FERRY	CANAL	NARROW STREAM	WIDE STREAM	DAM WITH LOCK	DAM	RESERVOIR, POND, OR LAKE	COUNTY SEAT	AND TOWN CENTER	SCHOOL	COLLEGE OR UNIVERSITY	HOSPITAL	COURT HOUSE	CHURCH WITH CANTHARY	CEMETERY	PARKING LOT OR SACRILEX	POST OFFICE	POWER PLANT	POWER SUBSTATION	PATROL STATION	COMBINATION OR FINAL METAL HIGHWAY GARAGE OR MAINT. YARD	WEIGHT STATION	SHARP OR HARBOR	GRAVEL PIT OR QUARRY	MONUMENT-SMALL HISTORICAL SITE	LIGHTHOUSE	MOUNTAIN PEAK	NAME	REST AREA	MUNICIPAL PARK	TRIANGULATION STATION	SCIENTIFIC STATION	FEDERAL GAME LAND	MILITARY AIRFIELD	COMBINATION OR MUNICIPAL FIELD	HANGAR ON FIELD	LANDING STRIP	MARKED AIRFIELD FIELD	WAREHOUSES OR MANUFACTURING PLANTS	SHOPPING CENTRES
------	--------------------------	-----------------	---------------------	------------------------------	----------------------------	----------------	----------	---------------------	----------------	------	--------------------	-----------------------	-----------------------	-----------------------------	-------------------------------	-----------------------	--	--	------------------	----------------	-----------	----------	-----------------	-----------------	--	------------	-------------	------------	--	-------------	-------	------------------------------	------------	--------------------	-------	---------------	-------------	---------------	-----	--------------------------	-------------	-----------------	--------	-----------------------	----------	-------------	----------------------	----------	-------------------------	-------------	-------------	------------------	----------------	--	----------------	-----------------	----------------------	--------------------------------	------------	---------------	------	-----------	----------------	-----------------------	--------------------	-------------------	-------------------	--------------------------------	-----------------	---------------	-----------------------	------------------------------------	------------------



SUPPLEMENTAL LEGEND

Blue dashed line	INTERSTATE
Blue solid line	FUTURE INTERSTATE
Brown solid line	FREEWAY / EXPRESSWAY
Green solid line	FUTURE FREEWAY/EXPRESSWAY
Red solid line	OTHER PRINCIPAL ARTERIAL
Red dashed line	FUTURE PRINCIPAL ARTERIAL
Green dashed line	MINOR ARTERIAL
Green solid line	FUTURE MINOR ARTERIAL
Purple solid line	COLLECTOR
Purple dashed line	FUTURE COLLECTOR
Yellow solid area	EXISTING URBAN AREA
Pink solid area	SMOOTHED AREA

APPROVED BY FHWA FEB. 14, 2006

HIGH POINT URBANIZED AREA
 INCLUDED IN
 DAVIDSON, FORSYTH, GUILFORD, AND RANDOLPH COUNTIES
NORTH CAROLINA
 PREPARED BY
 NORTH CAROLINA DEPARTMENT OF TRANSPORTATION
 INFORMATION TECHNOLOGY - GIS UNIT
 IN COOPERATION WITH THE
 U.S. DEPARTMENT OF TRANSPORTATION
 FEDERAL HIGHWAY ADMINISTRATION

