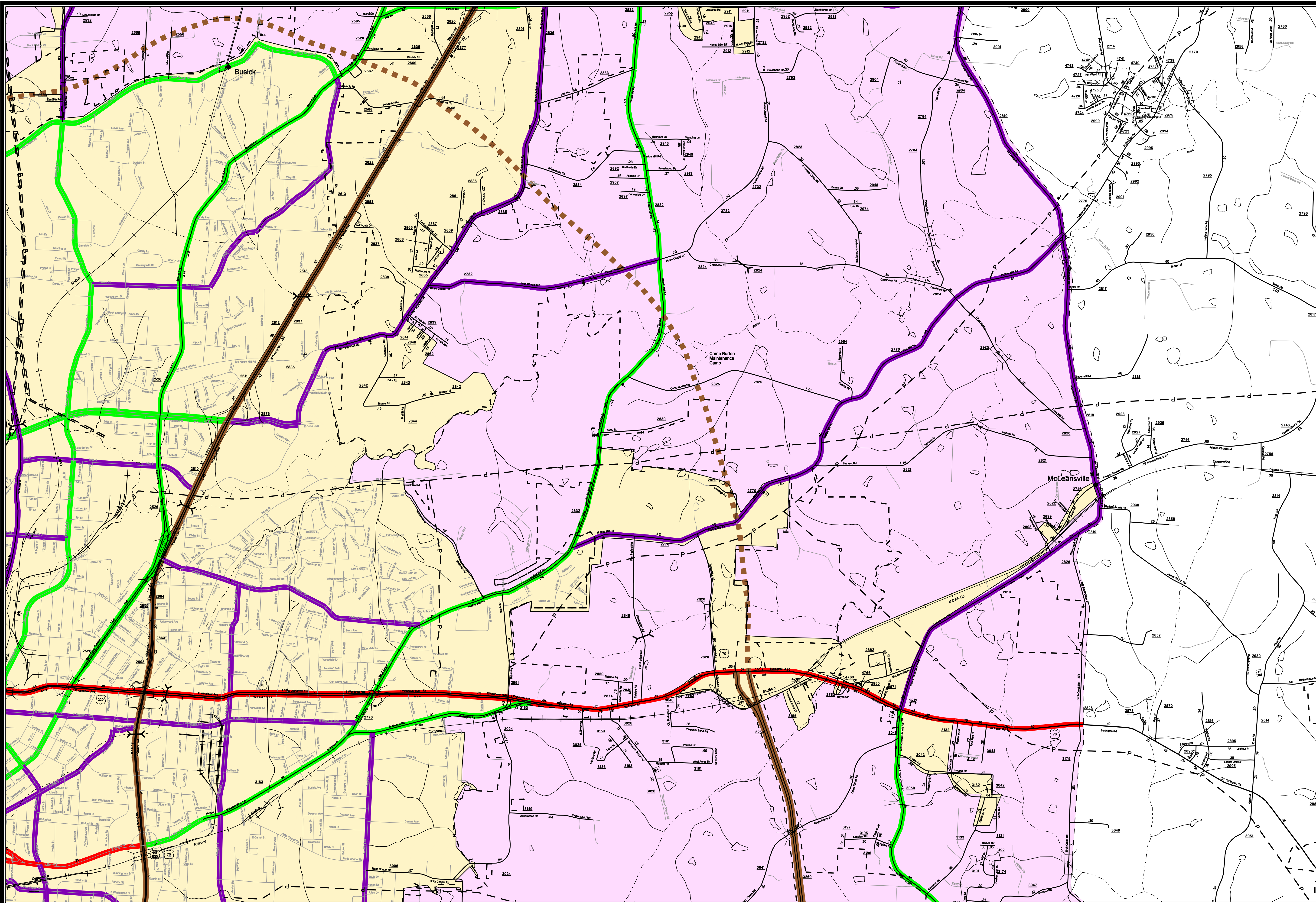
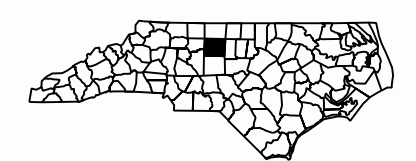
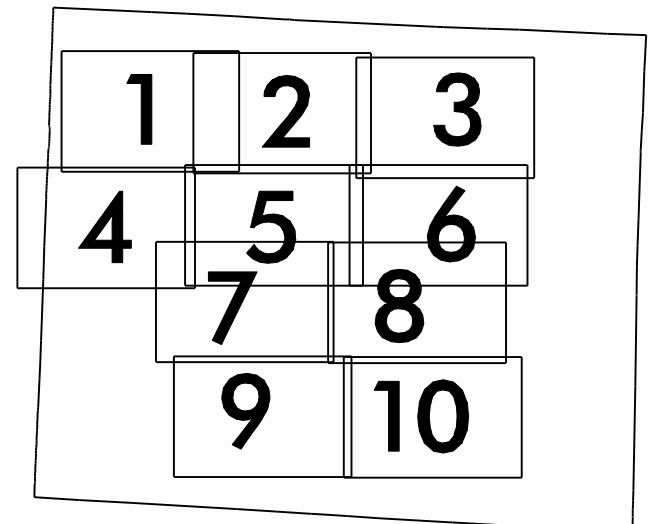



Disclaimer: Although the GIS Unit's goal is to provide the most correct and complete information as possible, the magnitude and dynamics of the data prevent any guarantee of accuracy or completeness. If you find any information that should be corrected, please send your request to the GIS Unit.



- ### LEGEND
- ROAD
 - 4 LANE UNDIVIDED HIGHWAY
 - DIVIDED HIGHWAY
 - FCA
 - DETAILED HIGHWAY INTERCHANGE
 - ROAD THROUGH MOUNTAIN PASS
 - HIGHWAY BRIDGE
 - UNDERPASS
 - OVERPASS
 - DRAW SPAN ON BRIDGE
 - HIGHWAY TUNNEL
 - POD
 - INTERSTATE HIGHWAY
 - U.S. NUMBERED HIGHWAY
 - N.C. NUMBERED HIGHWAY
 - U.S. NUMBERED BICYCLE ROUTE
 - N.C. NUMBERED BICYCLE ROUTE
 - INTERSTATE INTERCHANGE NUMBER
 - SECONDARY ROAD NUMBER
 - RAILROAD AND NUMBER OF TRACES USED BY SINGLE OPERATING COMPANY
 - RAILROAD NUMBER OF TRACES USED BY MORE THAN ONE OPERATING COMPANY OR ADJACENT RIGHTS-OF-WAY
 - RAILROAD STATION
 - RAILROAD TUNNEL
 - RAILROAD BRIDGE
 - UNINCORPORATED CENSUS DESIGNATED PLACE
 - CITY LIMIT
 - COUNTY LINE
 - STATE LINE
 - INCORPORATED CITY OR VILLAGE (GENERALIZED)
 - CABLE
 - RESERVATION OR PARK BOUNDARY
 - REST AREA
 - FERRIS OR TOLL FERRY
 - CANAL
 - NARROW STREAM
 - WIDE STREAM
 - DAM WITH LOCK
 - DAM
 - RESERVOIR, POND, OR LAKE
 - COUNTY SEAT
 - COMMUNITY AND TOWN CENTER
 - TOWN HALL
 - SCHOOL
 - COLLEGE OR UNIVERSITY
 - HOSPITAL
 - CHURCH WITH CEMETERY
 - POST OFFICE
 - POWER PLANT
 - POWER SUBSTATION
 - PARK STATION
 - CONNECTIONAL OR PENAL INSTN.
 - HIGHWAY GARAGE OR MARINE YARD
 - HIGHWAY DIV. OR DIST OFFICE
 - WEIGHT STATION
 - SHOUP OR MASH
 - GRAVEL PIT OR QUARRY
 - ARCHAEOLOGICAL HISTORICAL SITE
 - LIGHTHOUSE
 - MOUNTAIN PEAK
 - NAME
 - REST AREA
 - MUNICIPAL PARK
 - TRIANGULATION STATION
 - COURT GUARD STATION
 - ADJUTANT
 - FEDERAL GAME LAND
 - MILITARY AIRFIELD
 - COMMERCIAL OR MUNICIPAL FIELD
 - HANGAR ON FIELD
 - LANDING STRIP
 - MARKED AUXILIARY FIELD
 - WAREHOUSES AND MANUFACTURING PLANTS
 - SHOPPING CENTERS



- ### SUPPLEMENTAL LEGEND
- INTERSTATE
 - FUTURE INTERSTATE
 - FREEWAY / EXPRESSWAY
 - FUTURE FREEWAY/EXPRESSWAY
 - OTHER PRINCIPAL ARTERIAL
 - FUTURE PRINCIPAL ARTERIAL
 - MINOR ARTERIAL
 - FUTURE MINOR ARTERIAL
 - COLLECTOR
 - FUTURE COLLECTOR
 - EXISTING URBAN AREA
 - SMOOTHED AREA
- APPROVED BY FHWA FEB. 14, 2006



**GREENSBORO
URBANIZED AREA**

INCLUDED IN
GUILFORD COUNTY

NORTH CAROLINA

PREPARED BY
NORTH CAROLINA DEPARTMENT OF TRANSPORTATION
INFORMATION TECHNOLOGY - GIS UNIT
IN COOPERATION WITH THE
U.S. DEPARTMENT OF TRANSPORTATION
FEDERAL HIGHWAY ADMINISTRATION



1"=1500'=457.2m

Customized GIS map checked by P & A

Mapping Road Inv.

REVISED