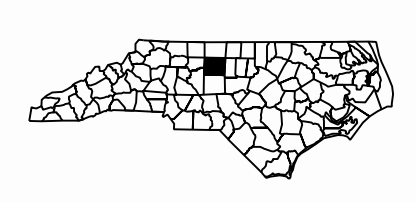



Customized GIS map checked by P & A  
 Mapping  
 Road Inv.  
 REVISED

**LEGEND**

ROAD	4 LANE UNDIVIDED HIGHWAY	DIVIDED HIGHWAY	FCA	FULL CONTROL ACCESS	DETAILED HIGHWAY INTERCHANGE	ROAD THROUGH MOUNTAIN PASS	HIGHWAY BRIDGE	UNDERPASS	OVERPASS	DRAW SPAN ON BRIDGE	HIGHWAY TUNNEL	POD	INTERSTATE HIGHWAY	U.S. NUMBERED HIGHWAY	N.C. NUMBERED HIGHWAY	U.S. NUMBERED BICYCLE ROUTE	N.C. NUMBERED BICYCLE ROUTE	INTERSTATE INTERCHANGE NUMBER	SECONDARY ROAD NUMBER	RAILROAD ANY NUMBER OF TRACKS USED BY SINGLE OPERATING COMPANY	RAILROAD ANY NUMBER OF TRACKS USED BY MORE THAN ONE OPERATION	BOOTH-DE-WAL	RAILROAD STATION	RAILROAD TUNNEL	RAILROAD BRIDGE	UNINCORPORATED CENSUS DESIGNATED PLACE	CITY LINE	COUNTY LINE	STATE LINE	INCORPORATED CITY OR VILLAGE (GENERALIZED)	CABLE	RESERVATION OR PARK BOUNDARY	RESERVE AREA	FERRIS OR TOLL FERRY	CANAL	NARROW STREAM	WIDE STREAM	DAM WITH LOCK	DAM	RESERVOIR, POND, OR LAKE	COUNTY SEAT	COMMUNITY AND TOWN CENTER	TOWN HALL	SCHOOL	COLLEGE OR UNIVERSITY	HOSPITAL	CHURCH	CHURCH WITH CEMETERY	POST OFFICE	POWER PLANT	POWER SUBSTATION	POLICE STATION	CORRECTIONAL OR PENAL INSTIT.	HIGHWAY GARAGE OR MARINE YARD	HIGHWAY DIV. OR DIST. OFFICE	WEIGHT STATION	SHRAP OR MASH	GRAVEL PIT OR QUARRY	MONUMENT-DELAWARE HISTORICAL SITE	LIGHTHOUSE	MOUNTAIN PEAK	NAME	MUNICIPAL PARK	REST AREA	TRIANGULATION STATION	COAST GUARD STATION	ANCHORAGE	FEDERAL GAME LAND	MILITARY AIRFIELD	COMMERCIAL OR MUNICIPAL FIELD	HANGAR ON FIELD	LANDING STRIP	MARKED AUXILIARY FIELD	WAREHOUSES OR MANUFACTURING PLANTS	SHOPPING CENTERS
------	--------------------------	-----------------	-----	---------------------	------------------------------	----------------------------	----------------	-----------	----------	---------------------	----------------	-----	--------------------	-----------------------	-----------------------	-----------------------------	-----------------------------	-------------------------------	-----------------------	--	---	--------------	------------------	-----------------	-----------------	--	-----------	-------------	------------	--	-------	------------------------------	--------------	----------------------	-------	---------------	-------------	---------------	-----	--------------------------	-------------	---------------------------	-----------	--------	-----------------------	----------	--------	----------------------	-------------	-------------	------------------	----------------	-------------------------------	-------------------------------	------------------------------	----------------	---------------	----------------------	-----------------------------------	------------	---------------	------	----------------	-----------	-----------------------	---------------------	-----------	-------------------	-------------------	-------------------------------	-----------------	---------------	------------------------	------------------------------------	------------------


1	2	3
4	5	6
	7	8
	9	10



**SUPPLEMENTAL LEGEND**

Blue dashed line	INTERSTATE
Blue solid line	FUTURE INTERSTATE
Red double line	FREEWAY / EXPRESSWAY
Red dashed double line	FUTURE FREEWAY/EXPRESSWAY
Red solid line	OTHER PRINCIPAL ARTERIAL
Red dashed line	FUTURE PRINCIPAL ARTERIAL
Green solid line	MINOR ARTERIAL
Green dashed line	FUTURE MINOR ARTERIAL
Purple solid line	COLLECTOR
Purple dashed line	FUTURE COLLECTOR
Yellow shaded area	EXISTING URBAN AREA
Pink shaded area	SMOOTHED AREA

APPROVED BY FHWA FEB. 14, 2006



**GREENSBORO URBANIZED AREA**  
 INCLUDED IN  
 GUILFORD COUNTY  
**NORTH CAROLINA**  
 PREPARED BY  
 NORTH CAROLINA DEPARTMENT OF TRANSPORTATION  
 INFORMATION TECHNOLOGY - GIS UNIT  
 IN COOPERATION WITH THE  
 U.S. DEPARTMENT OF TRANSPORTATION  
 FEDERAL HIGHWAY ADMINISTRATION

