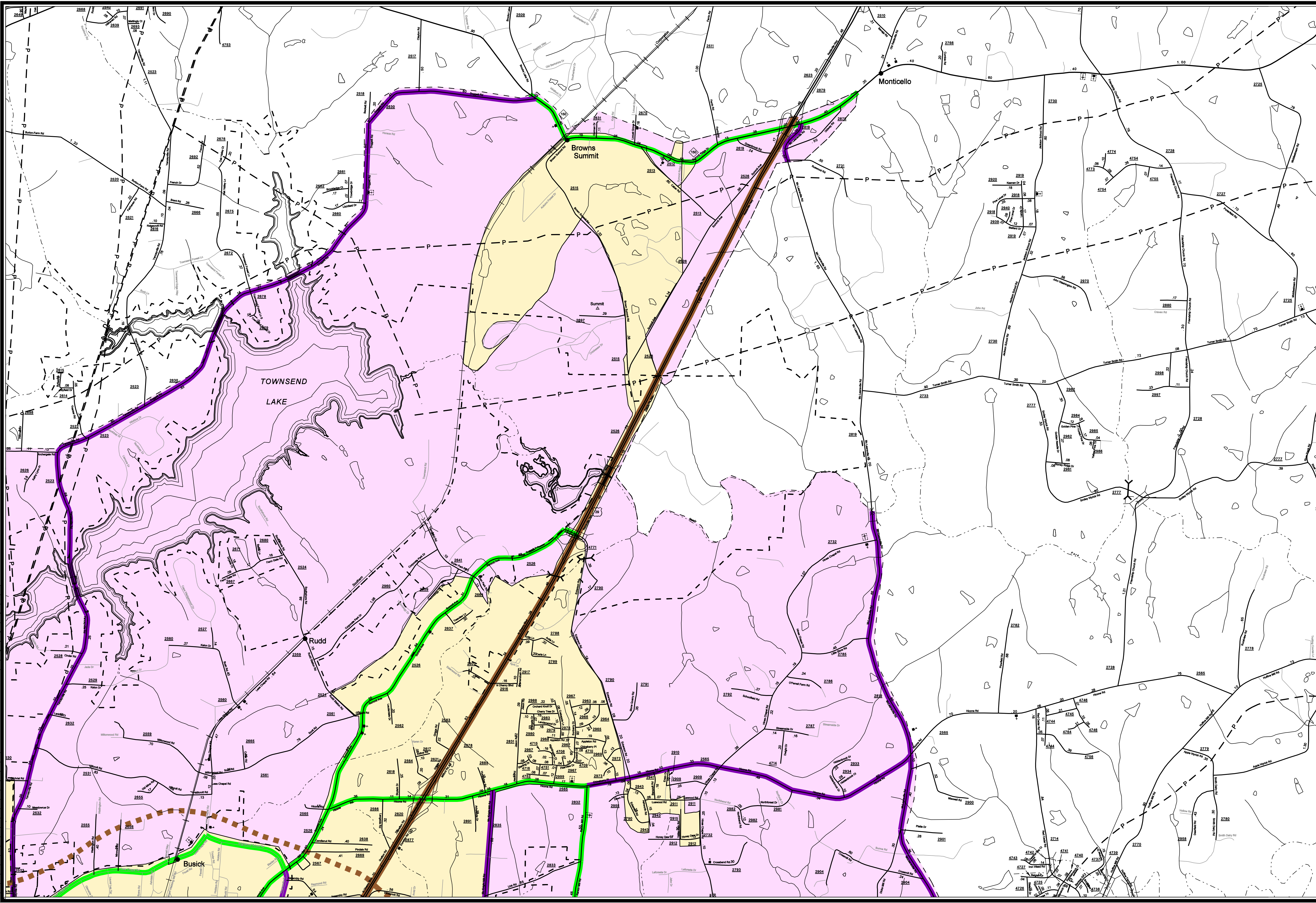


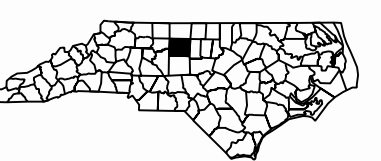
Customized GIS map checked by P & A  
 Mapping  
 Road Inv.  
 REVISED



### LEGEND

ROAD	4 LANE UNDIVIDED HIGHWAY	DIVIDED HIGHWAY	FCA	FULL CONTROL ACCESS	DETAILED HIGHWAY INTERCHANGE	ROAD THROUGH MOUNTAIN PASS	HIGHWAY BRIDGE	UNDERPASS	OVERPASS	DRAW SPAN ON BRIDGE	HIGHWAY TUNNEL	POSD	INTERSTATE HIGHWAY	U.S. NUMBERED HIGHWAY	N.C. NUMBERED HIGHWAY	U.S. NUMBERED BICYCLE ROUTE	N.C. NUMBERED BICYCLE ROUTE	INTERSTATE INTERCHANGE NUMBER	SECONDARY ROAD NUMBER	RAILROAD ANY NUMBER OF TRACES USED BY SINGLE OPERATING COMPANY	RAILROAD ANY NUMBER OF TRACES USED BY MORE THAN ONE OPERATION	BOULEVARD OR ADJACENT ROUTE-OF-WAY	RAILROAD STATION	GRADE CROSSING	UNDERPASS	OVERPASS	RAILROAD TUNNEL	RAILROAD BRIDGE	UNINCORPORATED CENSUS DESIGNATED PLACE	CITY LIMIT	COUNTY LINE	STATE LINE	INCORPORATED CITY OR VILLAGE (GENERALIZED)	CABLE	RESERVATION OR PARK BOUNDARY	REST AREA	FERRY OR TOLL FERRY	CANAL	NARROW STREAM	WIDE STREAM	DAM WITH LOCK	DAM	RESERVOIR, POND, OR LAKE	COUNTY SEAT	TOWN HALL	SCHOOL	COLLEGE OR UNIVERSITY	HOSPITAL	CHURCH	CHURCH WITH CEMETERY	FORTIFIED PARKING LOT OR RACETRACK	POST OFFICE	POWER PLANT	POWER SUBSTATION	POLICE STATION OR PENAL INSTIT.	HIGHWAY GARAGE OR MARINE YARD	HIGHWAY DIV. OR DIST. OFFICE	WEIGHT STATION	SHRIMP OR WASH	GRAVEL PIT OR QUARRY	MONUMENT-BEARING HISTORICAL SITE	LIGHTHOUSE	MOUNTAIN PEAK	NAME	MUNICIPAL PARK	TRIANGULATION STATION	COAST GUARD STATION	ABANDONED	FEDERAL GAME LAND	MILITARY AIRFIELD	DESIGNATED OR MUNICIPAL FIELD	HANGAR ON FIELD	LANDING STRIP	MARKED AUXILIARY FIELD	WAREHOUSES OR MANUFACTURING PLANTS	SHOPPING CENTERS
------	--------------------------	-----------------	-----	---------------------	------------------------------	----------------------------	----------------	-----------	----------	---------------------	----------------	------	--------------------	-----------------------	-----------------------	-----------------------------	-----------------------------	-------------------------------	-----------------------	--	---	------------------------------------	------------------	----------------	-----------	----------	-----------------	-----------------	--	------------	-------------	------------	--	-------	------------------------------	-----------	---------------------	-------	---------------	-------------	---------------	-----	--------------------------	-------------	-----------	--------	-----------------------	----------	--------	----------------------	------------------------------------	-------------	-------------	------------------	---------------------------------	-------------------------------	------------------------------	----------------	----------------	----------------------	----------------------------------	------------	---------------	------	----------------	-----------------------	---------------------	-----------	-------------------	-------------------	-------------------------------	-----------------	---------------	------------------------	------------------------------------	------------------


1	2	3
4	5	6
	7	8
	9	10



### SUPPLEMENTAL LEGEND

	INTERSTATE
	FUTURE INTERSTATE
	FREEWAY / EXPRESSWAY
	FUTURE FREEWAY/EXPRESSWAY
	OTHER PRINCIPAL ARTERIAL
	FUTURE PRINCIPAL ARTERIAL
	MINOR ARTERIAL
	FUTURE MINOR ARTERIAL
	COLLECTOR
	FUTURE COLLECTOR
	EXISTING URBAN AREA
	SMOOTHED AREA

APPROVED BY FHWA FEB. 14, 2006



## GREENSBORO URBANIZED AREA

INCLUDED IN  
 GUILFORD COUNTY

## NORTH CAROLINA

PREPARED BY  
 NORTH CAROLINA DEPARTMENT OF TRANSPORTATION  
 INFORMATION TECHNOLOGY - GIS UNIT  
 IN COOPERATION WITH THE  
 U.S. DEPARTMENT OF TRANSPORTATION  
 FEDERAL HIGHWAY ADMINISTRATION

