
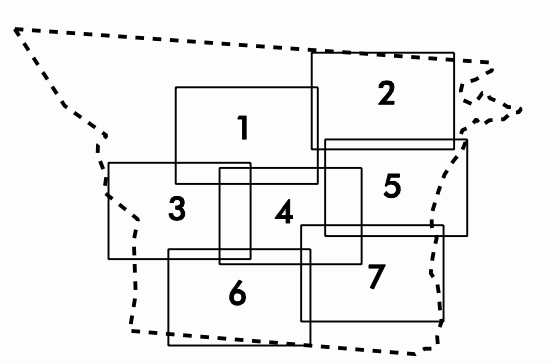


**LEGEND**

	ROAD		RESERVATION OF PARK BOUNDARY
	4 LANE UNDIVIDED HIGHWAY		INSET AREA
	DIVIDED HIGHWAY		FREE OR TOLL FERRY
	FULL CONTROL ACCESS		CANAL
	DETAILED HIGHWAY INTERCHANGE		NARROW STREAM
	ROAD THROUGH MOUNTAIN PASS		WIDE STREAM
	HIGHWAY BRIDGE		DAM WITH LOCK
	UNDERPASS		DAM
	OVERPASS		RESERVOIR, POND, OR LAKE
	DRAW SPAN ON BRIDGE		COUNTY SEAT
	HIGHWAY TUNNEL		COMMUNITY AND TOWN CENTER
	FORD		TOWN HALL
	INTERSTATE HIGHWAY		SCHOOL
	U.S. NUMBERED HIGHWAY		COLLEGE OR UNIVERSITY
	N.C. NUMBERED HIGHWAY		HOSPITAL
	U.S. NUMBERED BICYCLE ROUTE		CHURCH WITH CEMETERY
	N.C. NUMBERED BICYCLE ROUTE		CEMETERY
	INTERSTATE INTERCHANGE NUMBER		FAIRGROUND OR RACETRACK
	SECONDARY ROAD NUMBER		POST OFFICE
	RAILROAD ANY NUMBER OF TRACKS USED BY SINGLE OPERATING COMPANY		POWER PLANT
	RAILROAD ANY NUMBER OF TRACKS USED BY MORE THAN ONE OPERATING COMPANY OR SAME OR ADJACENT ROUTES-CROSSING		POWER SUBSTATION
	RAILROAD STATION		PARK
	GRADE CROSSING		PATROL STATION
	UNDERPASS		CORRECTIONAL OR PENAL INST.
	OVERPASS		HIGHWAY GARAGE OR MAINT. YARD
	RAILROAD TUNNEL		WEIGHT STATION
	RAILROAD BRIDGE		SWAMP OR MARSH
	UNINCORPORATED CENSUS DESIGNATED PLACE		GRAVEL PIT OR QUARRY
	CITY LIMIT		MOUND OR SMALL HISTORICAL SITE
	COUNTY LINE		LIGHT HOUSE
	STATE LINE		MOUNTAIN PEAK
	INCORPORATED CITY OR VILLAGE, (UNSHADED)		NAME
			REST AREA
			MUNICIPAL PARK
			TRANSIT STATION
			STATE GUARD STATION
			FEDERAL GAME LAND
			MILITARY AIRFIELD
			COMMERCIAL OR RETAIL INST.
			HANGAR ON FIELD
			LANDING STRIP
			MARKED AIRSTRIP FIELD
			WAREHOUSES OR MANUFACTURING PLANTS
			SHOPPING CENTRES



**SUPPLEMENTAL LEGEND**

	INTERSTATE		N
	FUTURE INTERSTATE		S
	FREEWAY / EXPRESSWAY		
	FUTURE FREEWAY/EXPRESSWAY		
	OTHER PRINCIPAL ARTERIAL		
	FUTURE PRINCIPAL ARTERIAL		
	MINOR ARTERIAL		
	FUTURE MINOR ARTERIAL		
	COLLECTOR		
	FUTURE COLLECTOR		
	EXISTING URBAN AREA		
	SMOOTHED AREA		

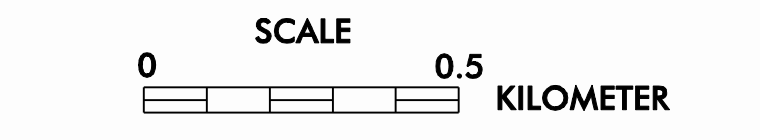
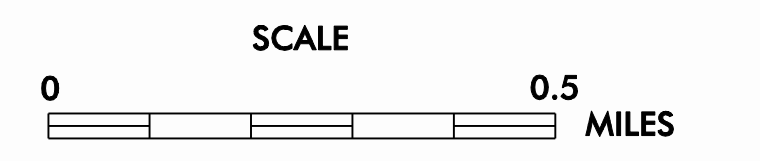
APPROVED BY FHWA FEB. 14, 2006

# GASTONIA URBANIZED AREA

INCLUDED IN GASTONIA COUNTY

## NORTH CAROLINA

PREPARED BY  
NORTH CAROLINA DEPARTMENT OF TRANSPORTATION  
INFORMATION TECHNOLOGY - GIS UNIT  
IN COOPERATION WITH THE  
U.S. DEPARTMENT OF TRANSPORTATION  
FEDERAL HIGHWAY ADMINISTRATION



Customized GIS map checked by P & A  
Mapping  
Road Inv.  
REVISED