
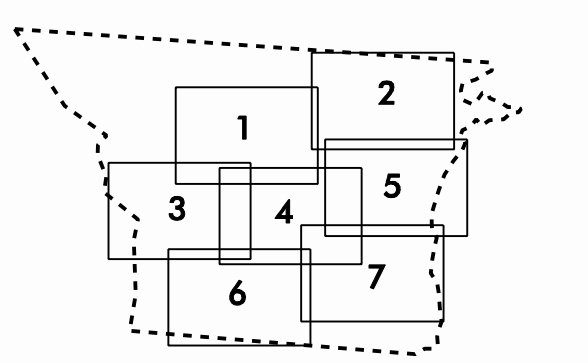


### LEGEND

	ROAD		CABLE
	4 LANE UNDIVIDED HIGHWAY		RESERVATION OR PARK BOUNDARY
	DIVIDED HIGHWAY		INSET AREA
	FULL CONTROL ACCESS		FREE OR TOLL FERRY
	DETAILED HIGHWAY INTERCHANGE		CANAL
	ROAD THROUGH MOUNTAIN PASS		NARROW STREAM
	HIGHWAY BRIDGE		WIDE STREAM
	UNDERPASS		DAM WITH LOCK
	OVERPASS		DAM
	DRAW SPAN ON BRIDGE		RESERVOIR, POND, OR LAKE
	HIGHWAY TUNNEL		COUNTY SEAT
	FORD		COMMUNITY AND TOWN CENTER
	INTERSTATE HIGHWAY		SCHOOL
	U.S. NUMBERED HIGHWAY		COLLEGE OR UNIVERSITY
	N.C. NUMBERED HIGHWAY		HOSPITAL
	N.C. NUMBERED BICYCLE ROUTE		CHURCH WITH CEMETERY
	INTERSTATE INTERCHANGE NUMBER		CEMETERY OR RACETRACK
	SECONDARY ROAD NUMBER		POST OFFICE
	RAILROAD ANY NUMBER OF TRACKS USED BY SINGLE OPERATING COMPANY		POWER PLANT
	RAILROAD ANY NUMBER OF TRACKS USED BY MORE THAN ONE OPERATING COMPANY OR ON SAME OR ADJACENT ROUTES OR WAY		POWER SUBSTATION
	RAILROAD STATION		PATROL STATION
	GRADE CROSSING		COMMERCIAL OR RETAIL RETAIL HIGHWAY GARAGE OR MAINT. YARD
	UNDERPASS		WEIGHT STATION OR QUARRY
	OVERPASS		SWAMP OR MARSH
	RAILROAD TUNNEL		GRAVEL PIT OR QUARRY
	RAILROAD BRIDGE		MONUMENT - SMALL HISTORICAL SITE
	UNINCORPORATED CENSUS DESIGNATED PLACE		LIGHT HOUSE
	CITY LIMIT		MOUNTAIN PEAK
	COUNTY LINE		NAME
	STATE LINE		REST AREA
	INCORPORATED CITY OR VILLAGE (UNSHADED)		MUNICIPAL PARK
			NAVIGATION STATION
			STATE GUARD STATION
			JUSTICE
			FEDERAL GAME LAND
			MILITARY AIRFIELD
			COMMERCIAL OR MUNICIPAL FIELD
			HANGAR ON FIELD
			LANDING STRIP
			MARKED AIRFIELD FIELD
			WAREHOUSES OR MANUFACTURING PLANTS
			SHIPPING CENTRES



### SUPPLEMENTAL LEGEND

	INTERSTATE		N
	FUTURE INTERSTATE		S
	FREEWAY / EXPRESSWAY		
	FUTURE FREEWAY/EXPRESSWAY		
	OTHER PRINCIPAL ARTERIAL		
	FUTURE PRINCIPAL ARTERIAL		
	MINOR ARTERIAL		
	FUTURE MINOR ARTERIAL		
	COLLECTOR		
	FUTURE COLLECTOR		
	EXISTING URBAN AREA		
	SMOOTHED AREA		

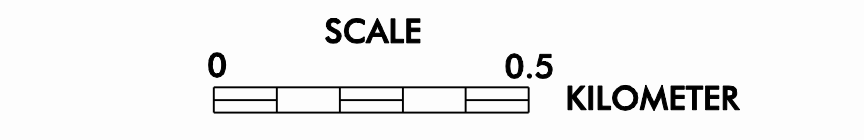
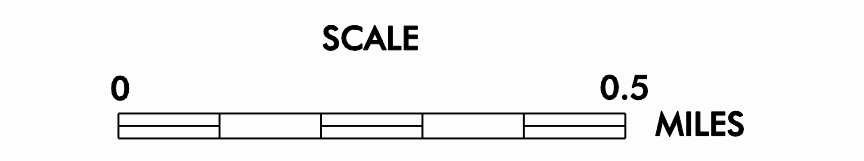
APPROVED BY FHWA FEB. 14, 2006

## GASTONIA URBANIZED AREA

INCLUDED IN  
GASTON COUNTY

## NORTH CAROLINA

PREPARED BY  
NORTH CAROLINA DEPARTMENT OF TRANSPORTATION  
INFORMATION TECHNOLOGY - GIS UNIT  
IN COOPERATION WITH THE  
U.S. DEPARTMENT OF TRANSPORTATION  
FEDERAL HIGHWAY ADMINISTRATION



Customized  
GIS map  
checked by  
P & A

Mapping  
Road Inv.

REVISED