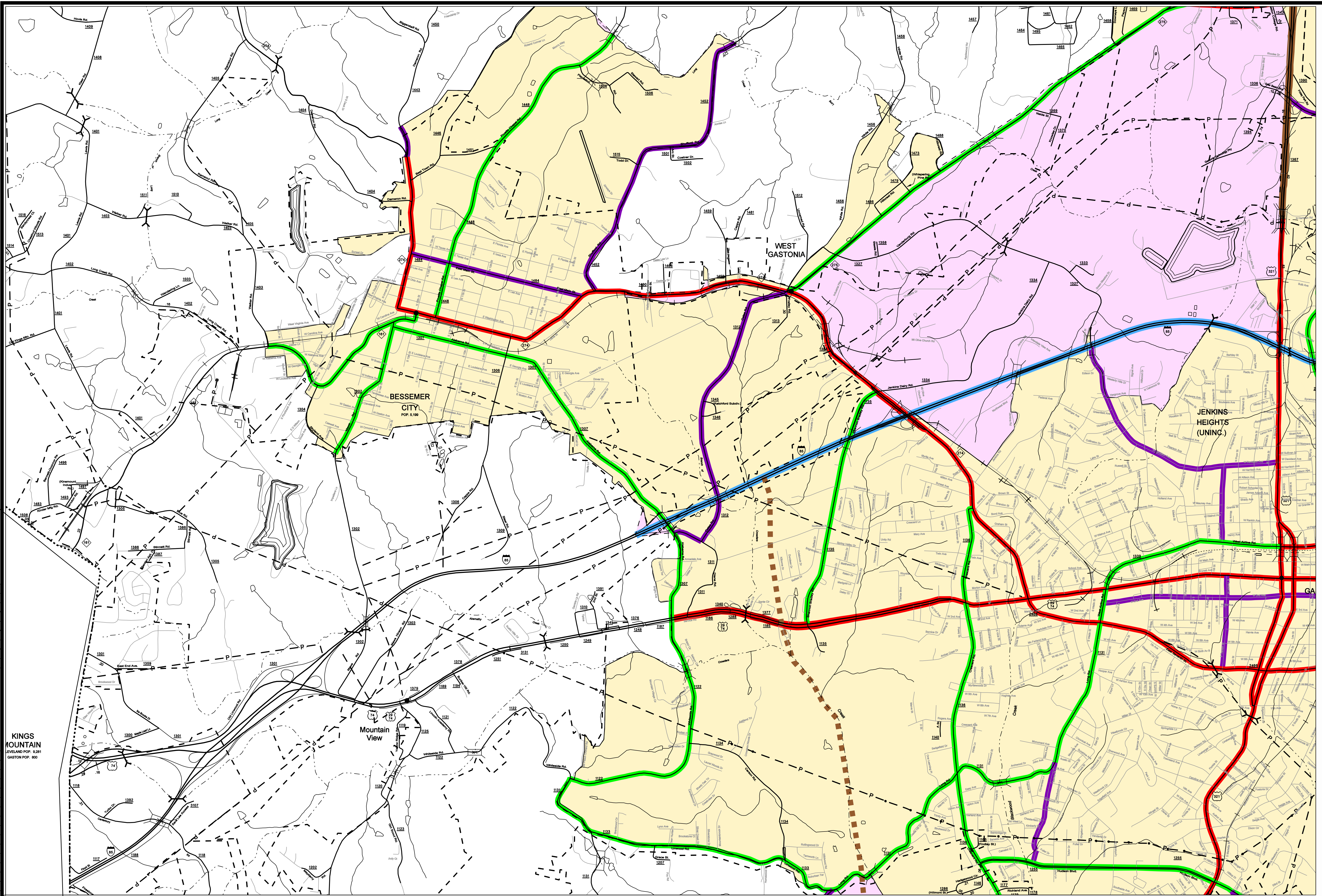
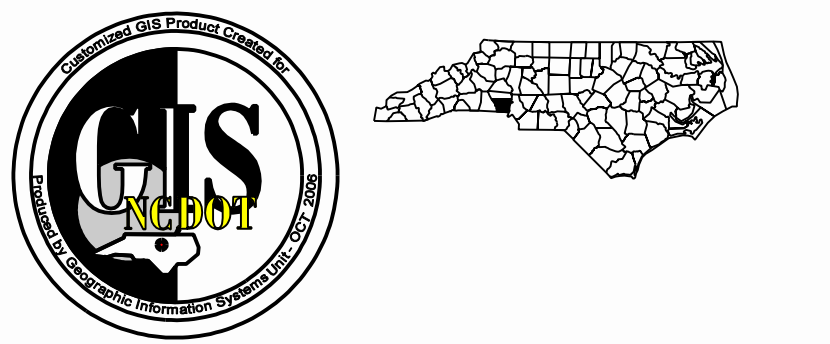
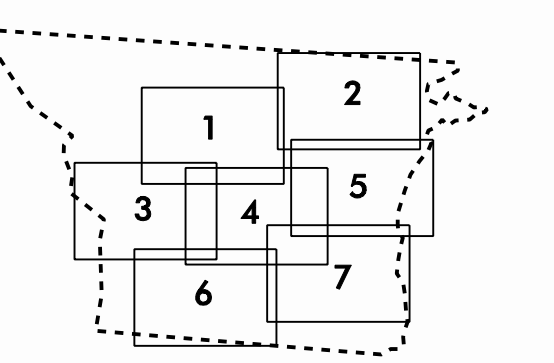


Disclaimer: Although the GIS Unit's goal is to provide the most correct and complete information as possible, the magnitude and dynamics of the data prevent any guarantee of accuracy or completeness. If you find any information that should be corrected, please send your request to the GIS Unit.



LEGEND

ROAD	4 LANE UNDIVIDED HIGHWAY	DIVIDED HIGHWAY	FCA	FULL CONTROL ACCESS	DETAILED HIGHWAY INTERCHANGE	ROAD THROUGH MOUNTAIN PASS	HIGHWAY BRIDGE	UNDERPASS	OVERPASS	DRAW SPAN ON BRIDGE	HIGHWAY TUNNEL	FORD	INTERSTATE HIGHWAY	U.S. NUMBERED HIGHWAY	U.S. NUMBERED HIGHWAY	U.S. NUMBERED BICYCLE ROUTE	N.C. NUMBERED BICYCLE ROUTE	INTERSTATE INTERCHANGE NUMBER	SECONDARY ROAD NUMBER	RAILROAD ANY NUMBER OF TRACKS USED BY SINGLE OPERATING COMPANY	RAILROAD ANY NUMBER OF TRACKS USED BY MORE THAN ONE OPERATING COMPANY ON SAME OR ADJACENT ROUTES OR WAY	RAILROAD STATION	GRADE CROSSING	UNDERPASS	OVERPASS	RAILROAD TUNNEL	RAILROAD BRIDGE	UNINCORPORATED CENSUS DESIGNATED PLACE	CITY LIMIT	COUNTY LINE	STATE LINE	INCORPORATED CITY OR VILLAGE, (UNINCORPORATED)	TELEPHONE	CABLE	RESERVATION OR PARK BOUNDARY	INSET AREA	FREE OR TOLL FERRY	CANAL	NARROW STREAM	WIDE STREAM	DAM WITH LOCK	DAM	RESERVOIR, POND, OR LAKE	COUNTY SEAT	COMMUNITY AND TOWN CENTER	TOWN HALL	SCHOOL	COLLEGE OR UNIVERSITY	HOSPITAL	CHURCH	CHURCH WITH CEMETERY	CEMETERY	PARISH OR SACRISTY	POST OFFICE	POWER PLANT	POWER SUBSTATION	PATROL STATION	COMMERCIAL OR RETAIL WHOLESALE HIGHWAY GARAGE OR MAINT. YARD	WEIGHT STATION	SHARP OR MARSH	GRAVEL PIT OR QUARRY	MONUMENT-SMALL HISTORICAL SITE	LIGHTHOUSE	MOUNTAIN PEAK	NAME	REST AREA	MUNICIPAL PARK	TRANQUILIZATION STATION	SCAPE GARDEN STATION	JURISDICTION	FEDERAL GAME LAND	MILITARY AIRFIELD	COMMERCIAL OR RETAIL MUNICIPAL FIELD	HANGAR ON FIELD	LANDING STRIP	HARBORED AIRFIELD FIELD	UNINCORPORATED MANUFACTURING PLANTS	SHOWING CENTRES
------	--------------------------	-----------------	-----	---------------------	------------------------------	----------------------------	----------------	-----------	----------	---------------------	----------------	------	--------------------	-----------------------	-----------------------	-----------------------------	-----------------------------	-------------------------------	-----------------------	--	---	------------------	----------------	-----------	----------	-----------------	-----------------	--	------------	-------------	------------	--	-----------	-------	------------------------------	------------	--------------------	-------	---------------	-------------	---------------	-----	--------------------------	-------------	---------------------------	-----------	--------	-----------------------	----------	--------	----------------------	----------	--------------------	-------------	-------------	------------------	----------------	--	----------------	----------------	----------------------	--------------------------------	------------	---------------	------	-----------	----------------	-------------------------	----------------------	--------------	-------------------	-------------------	--------------------------------------	-----------------	---------------	-------------------------	-------------------------------------	-----------------



SUPPLEMENTAL LEGEND

Blue line with red dashes	INTERSTATE
Blue line with yellow dashes	FUTURE INTERSTATE
Blue line with green dashes	FREEWAY / EXPRESSWAY
Blue line with purple dashes	FUTURE FREEWAY/EXPRESSWAY
Red line with white dashes	OTHER PRINCIPAL ARTERIAL
Red line with red dashes	FUTURE PRINCIPAL ARTERIAL
Green line with white dashes	MINOR ARTERIAL
Green line with green dashes	FUTURE MINOR ARTERIAL
Purple line with white dashes	COLLECTOR
Purple line with purple dashes	FUTURE COLLECTOR
Yellow shaded area	EXISTING URBAN AREA
Pink shaded area	SMOOTHED AREA

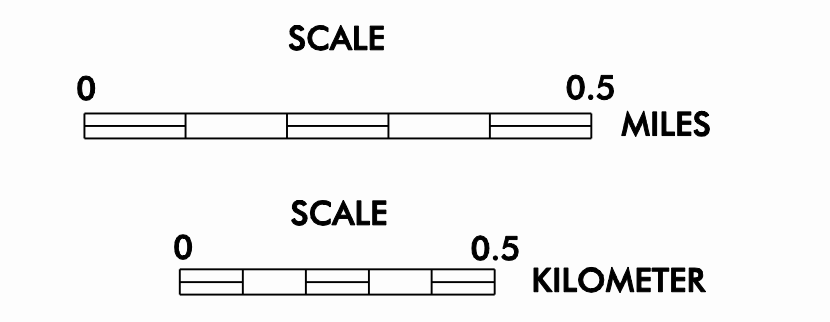
APPROVED BY FHWA FEB. 14, 2006

GASTONIA URBANIZED AREA

INCLUDED IN
GASTON COUNTY

NORTH CAROLINA

PREPARED BY
NORTH CAROLINA DEPARTMENT OF TRANSPORTATION
INFORMATION TECHNOLOGY - GIS UNIT
IN COOPERATION WITH THE
U.S. DEPARTMENT OF TRANSPORTATION
FEDERAL HIGHWAY ADMINISTRATION



1"=1500'=457.2m

Customized
GIS map
checked by
P & A

Mapping

Road Inv.

REVISID

KINGS MOUNTAIN
EVINGDALE POP. 5,231
GASTON POP. 800