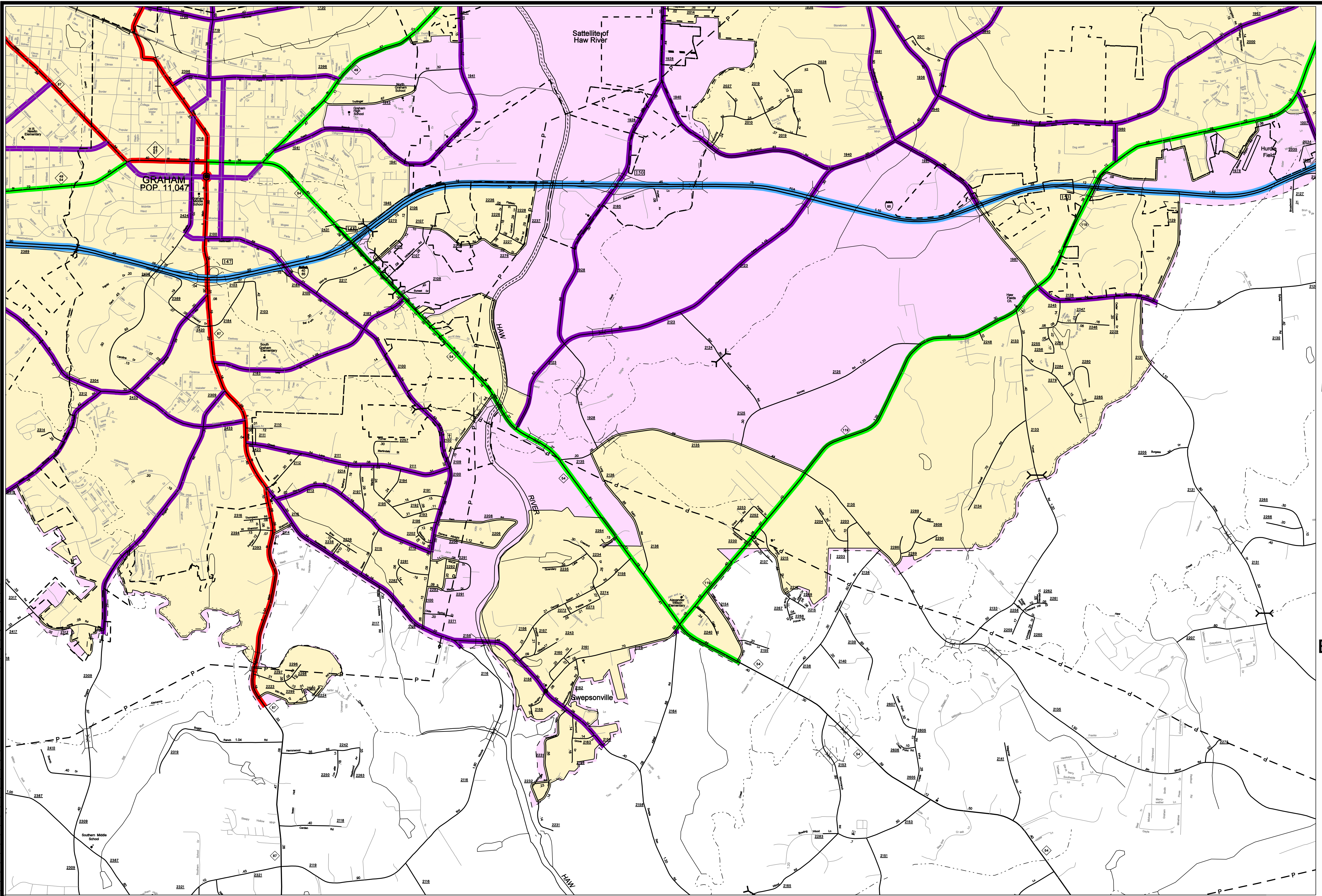



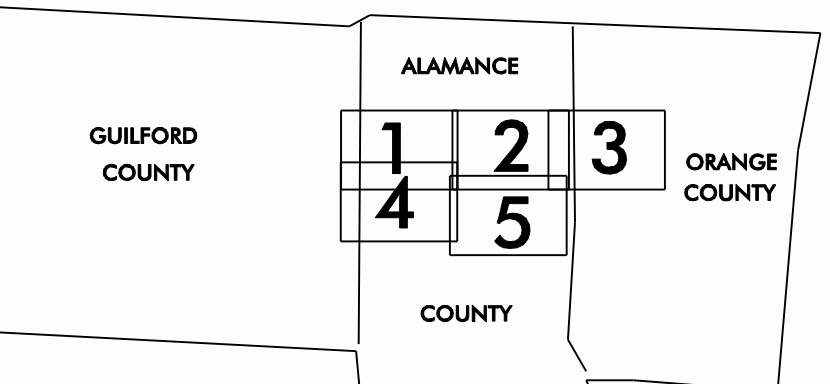
Disclaimer: Although the GIS Unit's goal is to provide the most correct and complete information as possible, the magnitude and dynamics of the data prevent any guarantee of accuracy or completeness. If you find any information that should be corrected, please send your request to the GIS Unit.

Customized GIS map checked by P & A  
 Mapping  
 Road Inv.  
 REVISED



**LEGEND**

ROAD	4 LANE UNDIVIDED HIGHWAY	DIVIDED HIGHWAY	FCA	FULL CONTROL ACCESS	DETAILED HIGHWAY INTERCHANGE	ROAD THROUGH MOUNTAIN PASS	HIGHWAY BRIDGE	UNDERPASS	OVERPASS	DRAW SPAN ON BRIDGE	HIGHWAY TUNNEL	FORD	INTERSTATE HIGHWAY	U.S. NUMBERED HIGHWAY	N.C. NUMBERED HIGHWAY	U.S. NUMBERED BICYCLE ROUTE	N.C. NUMBERED BICYCLE ROUTE	INTERSTATE INTERCHANGE NUMBER	SECONDARY ROAD NUMBER	RAILROAD ANY NUMBER OF TRACKS USED BY SINGLE OPERATING COMPANY	RAILROAD ANY NUMBER OF TRACKS COMPANY OR STATE OR ADJACENT STATE	RAILROAD STATION	RAILROAD BRIDGE	RAILROAD TUNNEL	RAILROAD BRIDGE	UNINCORPORATED CENSUS DESIGNATED PLACE	CITY LIMIT	COUNTY LINE	STATE LINE	INCORPORATED CITY OR VILLAGE (GENERALIZED)	RAILROAD	CABLE	RESERVATION OR PARK BOUNDARY	INLET AREA	FREE OR TOLL FERRY	CANAL	NARROW STREAM	WIDE STREAM	DAM WITH LOCK	DAM	RESERVOIR, POND, OR LAKE	COUNTY SEAT	COMMUNITY AND TOWN CENTER	TOWN HALL	SCHOOL	COLLEGE OR UNIVERSITY	HOSPITAL	CHURCH	CHURCH WITH CEMETERY	CEMETERY	PARKING LOT OR RACETRACK	POST OFFICE	POWER PLANT	POWER SUBSTATION	PATROL STATION	COMMERCIAL OR RETAIL WHOLESALE HIGHWAY GARAGE OR MAINT. YARD	WEIGHT STATION	SWAMP OR MARSH	GRAVEL PIT OR QUARRY	MONUMENT-SMALL HISTORICAL SITE	LIGHTHOUSE	MOUNTAIN PEAK	NAME	REST AREA	MUNICIPAL PARK	TRANSPORTATION STATION	STATE GUARD STATION	FEDERAL GAME LAND	MILITARY AIRFIELD	COMMERCIAL OR MUNICIPAL FIELD	HANGAR ON FIELD	LANDING STRIP	MARKED AIRWAY FIELD	WAREHOUSES OR MANUFACTURING PLANTS	SHOPPING CENTRES
------	--------------------------	-----------------	-----	---------------------	------------------------------	----------------------------	----------------	-----------	----------	---------------------	----------------	------	--------------------	-----------------------	-----------------------	-----------------------------	-----------------------------	-------------------------------	-----------------------	--	--	------------------	-----------------	-----------------	-----------------	--	------------	-------------	------------	--	----------	-------	------------------------------	------------	--------------------	-------	---------------	-------------	---------------	-----	--------------------------	-------------	---------------------------	-----------	--------	-----------------------	----------	--------	----------------------	----------	--------------------------	-------------	-------------	------------------	----------------	--	----------------	----------------	----------------------	--------------------------------	------------	---------------	------	-----------	----------------	------------------------	---------------------	-------------------	-------------------	-------------------------------	-----------------	---------------	---------------------	------------------------------------	------------------



**SUPPLEMENTAL LEGEND**

Blue line	INTERSTATE
Orange line	FUTURE INTERSTATE
Red line	FREEWAY / EXPRESSWAY
Yellow line	FUTURE FREEWAY/EXPRESSWAY
Green line	OTHER PRINCIPAL ARTERIAL
Light green line	FUTURE PRINCIPAL ARTERIAL
Purple line	MINOR ARTERIAL
Light purple line	FUTURE MINOR ARTERIAL
Brown line	COLLECTOR
Tan line	FUTURE COLLECTOR
Yellow area	EXISTING URBAN AREA
Pink area	SMOOTHED AREA

APPROVED BY FHWA FEB. 14, 2006

**BURLINGTON-GRAHAM  
 URBANIZED AREA**

INCLUDED IN  
 ALAMANCE, GUILFORD, AND ORANGE COUNTIES

**NORTH CAROLINA**

PREPARED BY  
 NORTH CAROLINA DEPARTMENT OF TRANSPORTATION  
 INFORMATION TECHNOLOGY - GIS UNIT  
 IN COOPERATION WITH THE  
 U.S. DEPARTMENT OF TRANSPORTATION  
 FEDERAL HIGHWAY ADMINISTRATION

