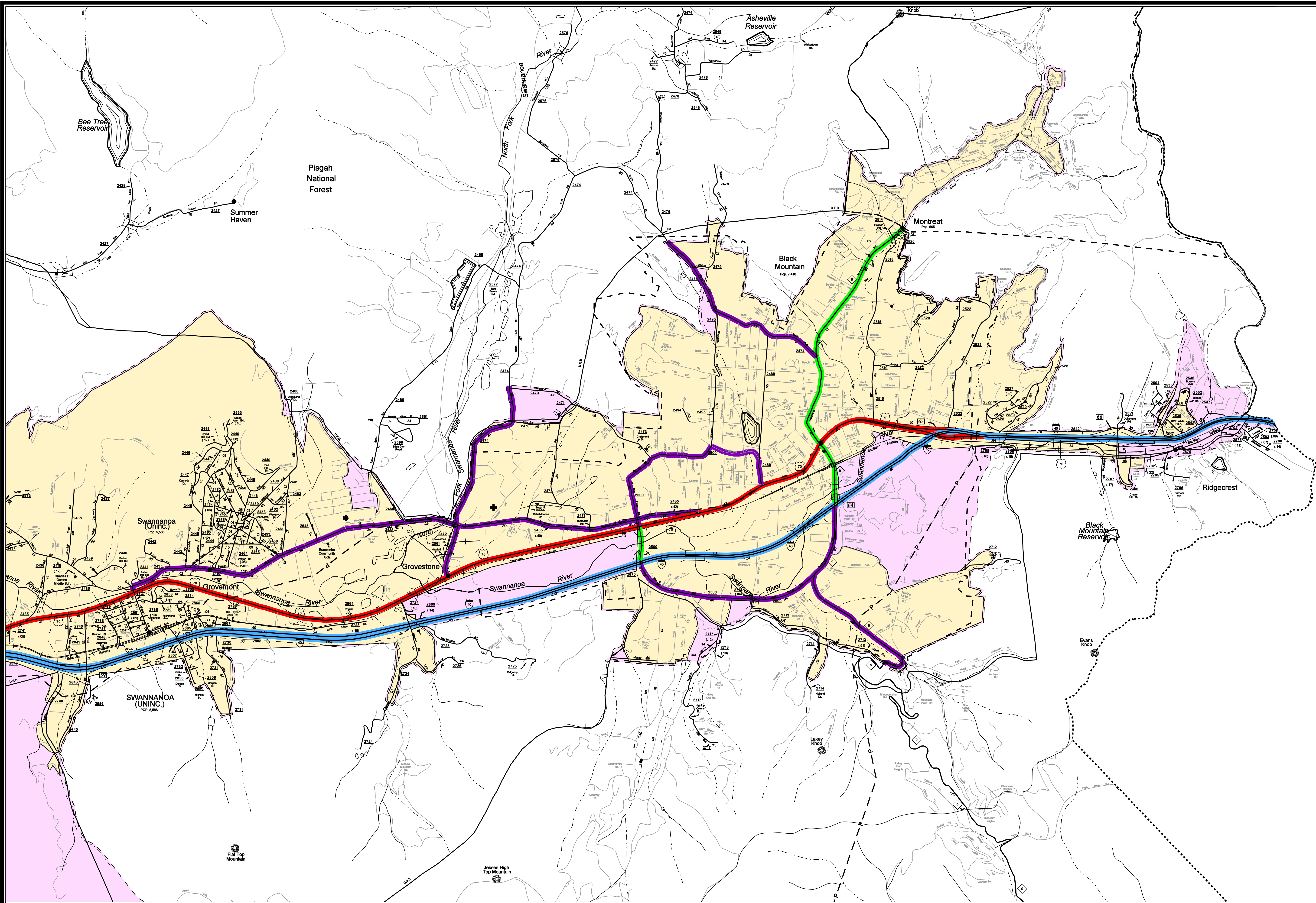
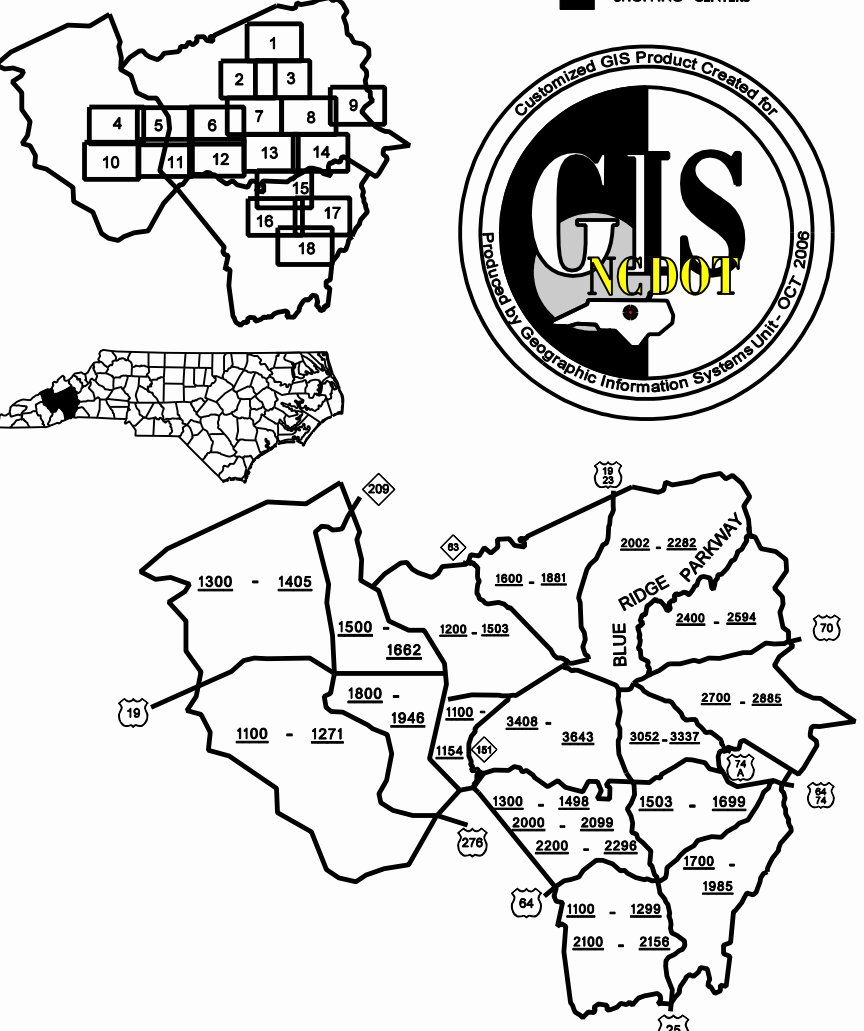


Disclaimer: Although the GIS Unit's goal is to provide the most correct and complete information as possible, the magnitude and dynamics of the data prevent any guarantee of accuracy or completeness. If you find any information that should be corrected, please send your request to the GIS Unit.



- ### LEGEND
- ROAD
 - 4 LANE UNDIVIDED HIGHWAY
 - DIVIDED HIGHWAY
 - FCA
 - FULL CONTROL ACCESS
 - DETAILED HIGHWAY INTERCHANGE
 - ROAD THROUGH MOUNTAIN PASS
 - HIGHWAY BRIDGE
 - UNDERPASS
 - OVERPASS
 - DRAW SPAN ON BRIDGE
 - HIGHWAY TUNNEL
 - FORD
 - INTERSTATE HIGHWAY
 - U.S. NUMBERED HIGHWAY
 - N.C. NUMBERED HIGHWAY
 - U.S. NUMBERED BICYCLE ROUTE
 - N.C. NUMBERED BICYCLE ROUTE
 - INTERSTATE INTERCHANGE NUMBER
 - SECONDARY ROAD NUMBER
 - RAILROAD ANY NUMBER OF TRACS USED BY SINGLE OPERATING COMPANY
 - RAILROAD ANY NUMBER OF TRACS USED BY MORE THAN ONE OPERATING COMPANY OR SAME OR ADJACENT ROUTES OR WAY
 - RAILROAD STATION
 - RAILROAD BRIDGE
 - RAILROAD TUNNEL
 - RAILROAD BRIDGE
 - UNINCORPORATED CENSUS DESIGNATED PLACE
 - CITY LIMIT
 - COUNTY LINE
 - STATE LINE
 - INCORPORATED CITY OR VILLAGE (GENERALIZED)
 - CABLE
 - RESERVATION OR PARK BOUNDARY
 - INLET AREA
 - FREE OR TOLL FERRY
 - CANAL
 - NARROW STREAM
 - WIDE STREAM
 - DAM WITH LOCK
 - DAM
 - RESERVOIR, POND, OR LAKE
 - COUNTY SEAT
 - COMMUNITY AND TOWN CENTER
 - TOWN HALL
 - SCHOOL
 - COLLEGE OR UNIVERSITY
 - HOSPITAL
 - CHURCH
 - CHURCH WITH CEMETERY
 - CEMETERY
 - FAIRGROUND OR RACETRACK
 - POST OFFICE
 - POWER PLANT
 - POWER SUBSTATION
 - PATROL STATION
 - COMMERCIAL OR RETAIL WHOLESALE HIGHWAY GARAGE OR MAINT. YARD
 - WEIGHT STATION
 - SWAMP OR MARSH
 - GRAVEL PIT OR QUARRY
 - MONUMENT-SMALL HISTORICAL SITE
 - LIGHTHOUSE
 - MOUNTAIN PEAK
 - NAME
 - REST AREA
 - MUNICIPAL PARK
 - TRANSMISSION STATION
 - STEEL GAUGE STATION
 - JAIL
 - FEDERAL GAME LAND
 - MILITARY AIRFIELD
 - COMMERCIAL OR MUNICIPAL FIELD
 - HANGAR ON FIELD
 - LANDING STRIP
 - MARKED AIRWAY FIELD
 - WAREHOUSES OR MANUFACTURING PLANTS
 - SHOPPING CENTRES



- ### SUPPLEMENTAL LEGEND
- INTERSTATE
 - FUTURE INTERSTATE
 - FREEWAY /EXPRESSWAY
 - FUTURE FREEWAY/EXPRESSWAY
 - OTHER PRINCIPAL ARTERIAL
 - FUTURE PRINCIPAL ARTERIAL
 - MINOR ARTERIAL
 - FUTURE MINOR ARTERIAL
 - COLLECTOR
 - FUTURE COLLECTOR
 - EXISTING URBAN AREA
 - SMOOTHED AREA
- APPROVED BY FHWA FEB. 14, 2006

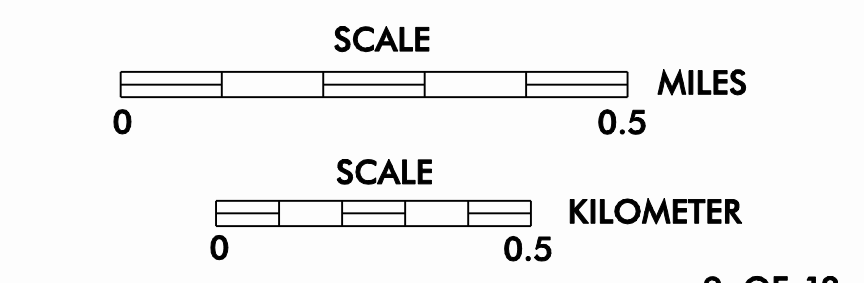
ASHEVILLE URBANIZED AREA

INCLUDED IN
BUNCOMBE, HAYWOOD AND HENDERSON COUNTIES

NORTH CAROLINA

PREPARED BY
NORTH CAROLINA DEPARTMENT OF TRANSPORTATION
INFORMATION TECHNOLOGY - GIS UNIT

IN COOPERATION WITH THE
U.S. DEPARTMENT OF TRANSPORTATION
FEDERAL HIGHWAY ADMINISTRATION



Customized GIS map checked by P & A
Mapping
Road Inv.
REVISED