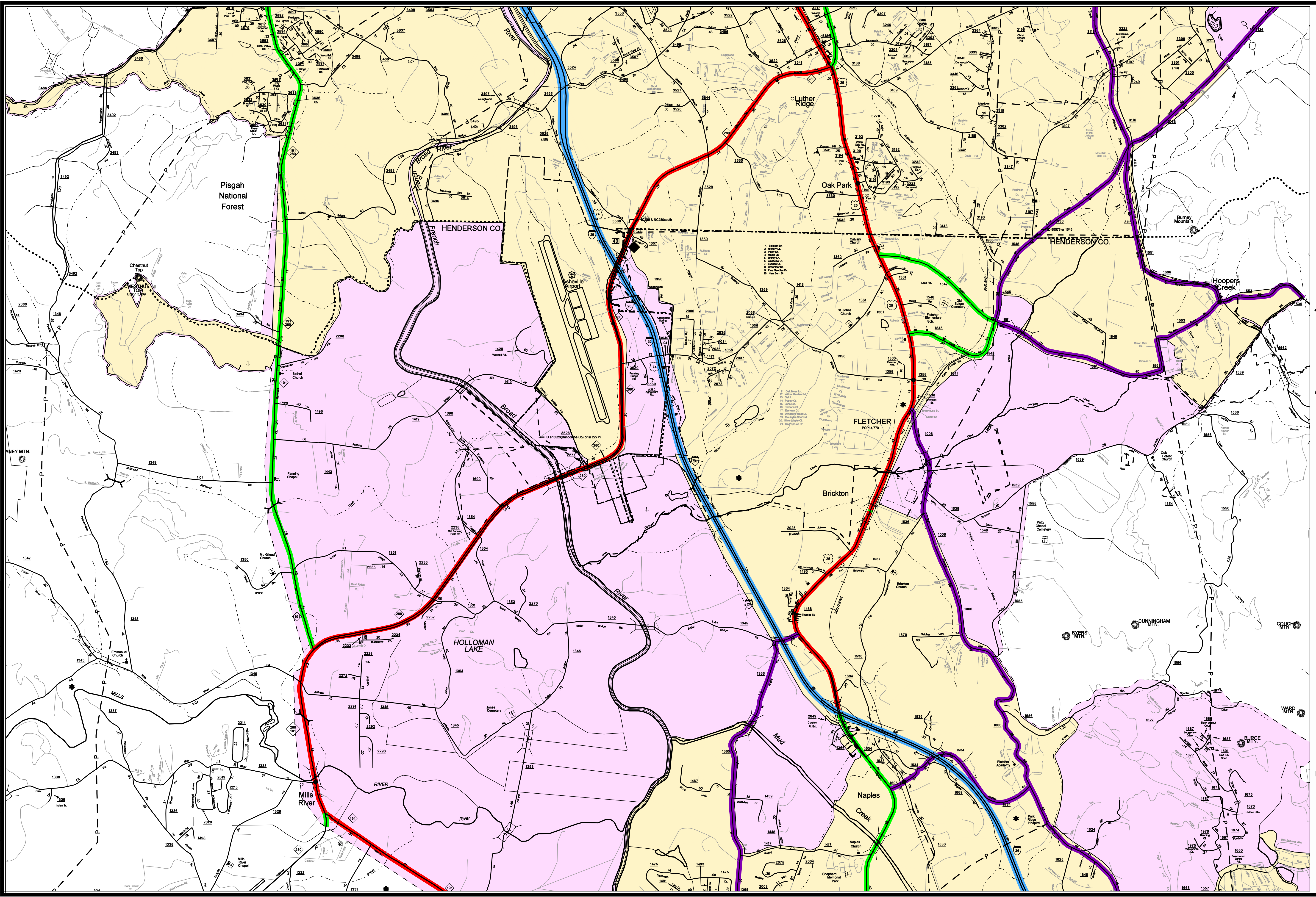


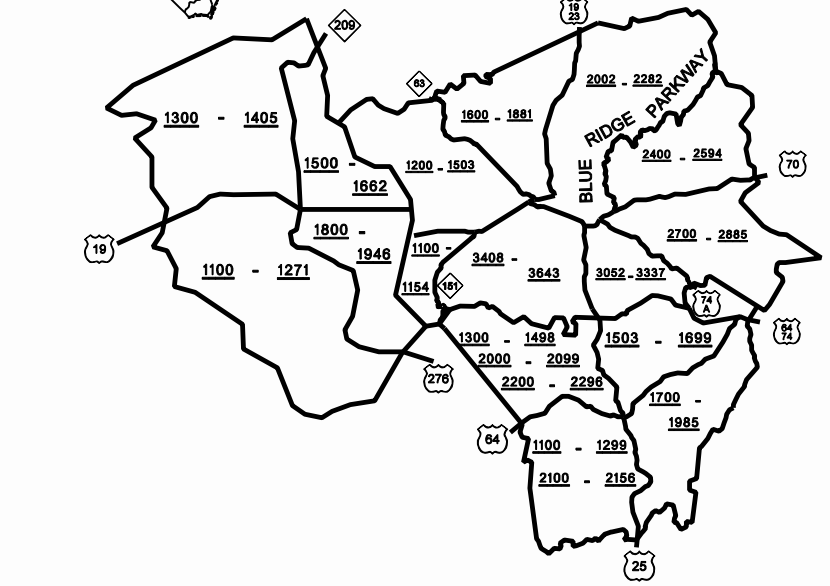

Customized GIS map checked by P & A  
 Mapping  
 Road Inv.

REVISED



### LEGEND

	ROAD		CABLE
	4 LANE UNDIVIDED HIGHWAY		RESERVATION OR PARK BOUNDARY
	DIVIDED HIGHWAY		INSET AREA
	FULL CONTROL ACCESS		FREE OR TOLL FERRY
	DETAILED HIGHWAY INTERCHANGE		CANAL
	ROAD THROUGH MOUNTAIN PASS		NARROW STREAM
	HIGHWAY BRIDGE		WIDE STREAM
	UNDERPASS		DAM WITH LOCK
	OVERPASS		DAM
	DRAW SPAN ON BRIDGE		RESERVOIR, POND, OR LAKE
	HIGHWAY TUNNEL		COUNTY SEAT
	FORD		CITY AND TOWN CENTER
	INTERSTATE HIGHWAY		SCHOOL
	U.S. NUMBERED HIGHWAY		COLLEGE OR UNIVERSITY
	N.C. NUMBERED HIGHWAY		HOSPITAL
	U.S. NUMBERED BICYCLE ROUTE		CHURCH WITH CEMETERY
	N.C. NUMBERED BICYCLE ROUTE		CEMETERY
	INTERSTATE INTERCHANGE NUMBER		PARKGROUND OR RACETRACK
	SECONDARY ROAD NUMBER		POST OFFICE
	RAILROAD ANY NUMBER OF TRACKS USED BY SINGLE OPERATING COMPANY		POWER PLANT
	RAILROAD ANY NUMBER OF TRACKS USED BY MULTIPLE OPERATING COMPANIES ON SAME OR ADJACENT SIDES OF WAY		POWER SUBSTATION
	RAILROAD STATION		PATROL STATION
	GRADE CROSSING		COMMERCIAL OR RETAIL RETAIL, HIGHWAY GARAGE OR MAINT. YARD
	UNDERPASS		WHARF OR PIER
	OVERPASS		SWAMP OR MARSH
	RAILROAD TUNNEL		GRAVEL PIT OR QUARRY
	RAILROAD BRIDGE		MOUND OR SMALL HISTORICAL SITE
	DISINCORPORATED PLACE		MOUNTAIN PEAK
	CITY LIMIT		REST AREA
	COUNTY LINE		MUNICIPAL PARK
	STATE LINE		RECREATION STATION
	INCORPORATED CITY OR VILLAGE, (UNSHADED)		STATE GUARD STATION
			FEDERAL GAME LAND
			MILITARY AIRFIELD
			COMMERCIAL OR MUNICIPAL FIELD
			HANGAR ON FIELD
			LANDING STRIP
			MARKED AIRSTRIP FIELD
			WAREHOUSES OR MANUFACTURING PLANTS
			SHOPPING CENTERS



### SUPPLEMENTAL LEGEND

	INTERSTATE
	FUTURE INTERSTATE
	FREEWAY /EXPRESSWAY
	FUTURE FREEWAY/EXPRESSWAY
	OTHER PRINCIPAL ARTERIAL
	FUTURE PRINCIPAL ARTERIAL
	MINOR ARTERIAL
	FUTURE MINOR ARTERIAL
	COLLECTOR
	FUTURE COLLECTOR
	EXISTING URBAN AREA
	SMOOTHED AREA

APPROVED BY FHWA FEB. 14, 2006

## ASHEVILLE URBANIZED AREA

INCLUDED IN  
 BUNCOMBE, HAYWOOD AND HENDERSON COUNTIES

## NORTH CAROLINA

PREPARED BY  
 NORTH CAROLINA DEPARTMENT OF TRANSPORTATION  
 INFORMATION TECHNOLOGY - GIS UNIT

IN COOPERATION WITH THE  
 U.S. DEPARTMENT OF TRANSPORTATION  
 FEDERAL HIGHWAY ADMINISTRATION

