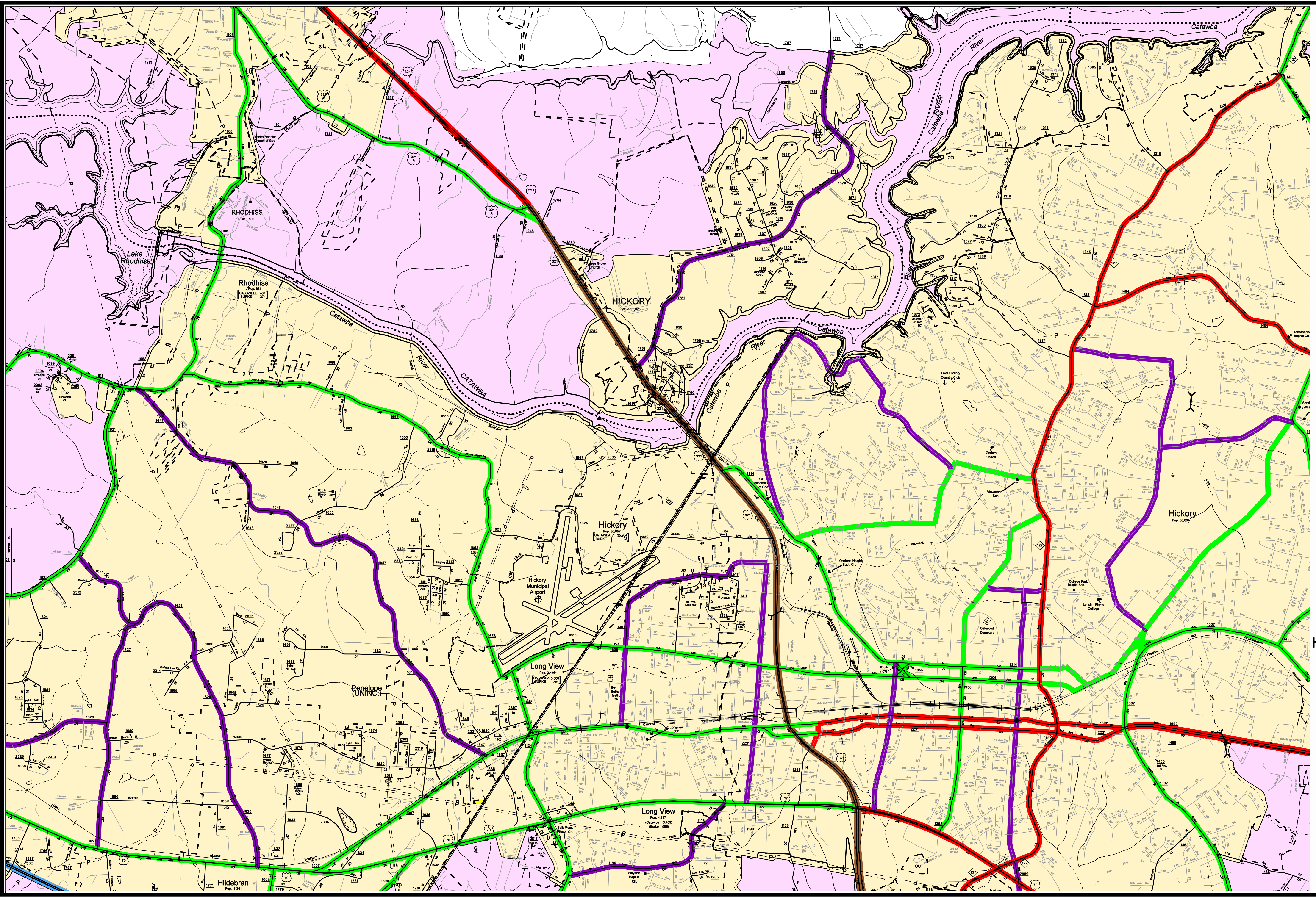

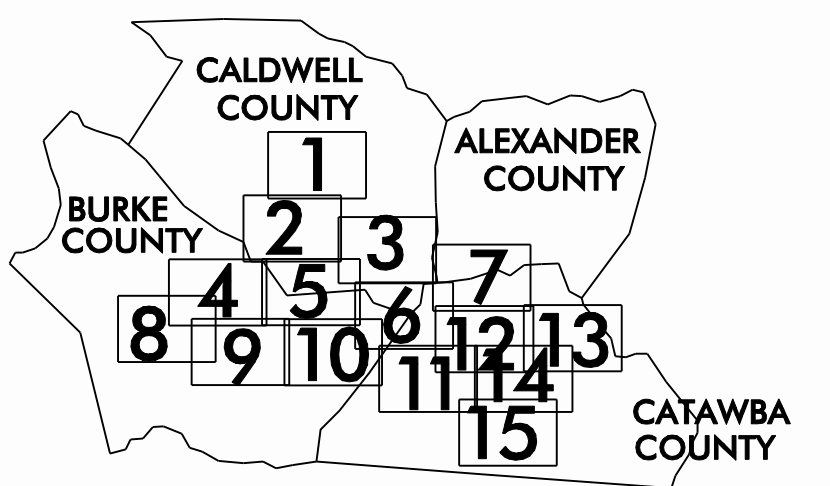


Customized GIS map checked by P & A
 Mapping
 Road Inv.
 REVISED



LEGEND

ROAD	4 LANE UNDIVIDED HIGHWAY	DIVIDED HIGHWAY	FCA	FULL CONTROL ACCESS	DETAILED HIGHWAY INTERCHANGE	ROAD THROUGH MOUNTAIN PASS	HIGHWAY BRIDGE	UNDERPASS	OVERPASS	DRAW SPAN ON BRIDGE	HIGHWAY TUNNEL	POSD	INTERSTATE HIGHWAY	U.S. NUMBERED HIGHWAY	N.C. NUMBERED HIGHWAY	U.S. NUMBERED BICYCLE ROUTE	N.C. NUMBERED BICYCLE ROUTE	INTERSTATE INTERCHANGE NUMBER	SECONDARY ROAD NUMBER	RAILROAD ANY NUMBER OF TRACES USED BY SINGLE OPERATING COMPANY	RAILROAD ANY NUMBER OF TRACES USED BY MORE THAN ONE OPERATION	BOGGS-DE-WAY	RAILROAD STATION	GRADE CROSSING	UNDERPASS	OVERPASS	RAILROAD TUNNEL	RAILROAD BRIDGE	UNINCORPORATED CENSUS DESIGNATED PLACE	CITY LIMIT	COUNTY LINE	STATE LINE	INCORPORATED CITY OR VILLAGE (GENERALIZED)	CABLE	RESERVATION OR PARK BOUNDARY	RESERVE AREA	FERRY OR TOLL FERRY	CANAL	NARROW STREAM	WIDE STREAM	DAM WITH LOCK	DAM	RESERVOIR, POND, OR LAKE	COUNTY SEAT	TOWN HALL	COLLEGE OR UNIVERSITY	HOSPITAL	CHURCH WITH CEMETERY	POST OFFICE	POWER PLANT	POWER SUBSTATION	PUBLIC STATION	CORRECTIONAL OR PENAL INSTIT.	HIGHWAY GARAGE OR MAINT. YARD	HIGHWAY DIV. OR DIST. OFFICE	WEIGHT STATION	GRAVEL PIT OR QUARRY	MONUMENT-MARK HISTORICAL SITE	LIGHTHOUSE	MOUNTAIN PEAK	ISLE	MUNICIPAL PARK	REST AREA	TRIANGULATION STATION	COAST GUARD STATION	ABANDONED	FEDERAL GAME LAND	MILITARY AIRFIELD	COMMERCIAL OR MUNICIPAL FIELD	HANGAR ON FIELD	LANDING STRIP	MARKED AUXILIARY FIELD	WAREHOUSES OR MANUFACTURING PLANTS	SHOPPING CENTERS
------	--------------------------	-----------------	-----	---------------------	------------------------------	----------------------------	----------------	-----------	----------	---------------------	----------------	------	--------------------	-----------------------	-----------------------	-----------------------------	-----------------------------	-------------------------------	-----------------------	--	---	--------------	------------------	----------------	-----------	----------	-----------------	-----------------	--	------------	-------------	------------	--	-------	------------------------------	--------------	---------------------	-------	---------------	-------------	---------------	-----	--------------------------	-------------	-----------	-----------------------	----------	----------------------	-------------	-------------	------------------	----------------	-------------------------------	-------------------------------	------------------------------	----------------	----------------------	-------------------------------	------------	---------------	------	----------------	-----------	-----------------------	---------------------	-----------	-------------------	-------------------	-------------------------------	-----------------	---------------	------------------------	------------------------------------	------------------



SUPPLEMENTAL LEGEND

[Blue dashed line]	INTERSTATE
[Blue solid line]	FUTURE INTERSTATE
[Brown solid line]	FREEWAY / EXPRESSWAY
[Green solid line]	FUTURE FREEWAY/EXPRESSWAY
[Red solid line]	OTHER PRINCIPAL ARTERIAL
[Purple solid line]	FUTURE PRINCIPAL ARTERIAL
[Green solid line]	MINOR ARTERIAL
[Purple solid line]	FUTURE MINOR ARTERIAL
[Green solid line]	COLLECTOR
[Purple solid line]	FUTURE COLLECTOR
[Yellow shaded area]	EXISTING URBAN AREA
[Pink shaded area]	SMOOTHED AREA

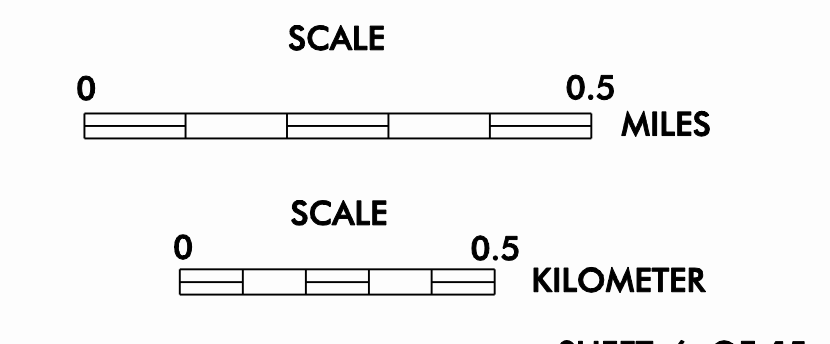
APPROVED BY FHWA FEB. 14, 2006

HICKORY-NEWTON-CONOVER URBANIZED AREA

INCLUDED IN
 ALEXANDER, BURKE, CALDWELL, AND CATAWBA COUNTIES

NORTH CAROLINA

PREPARED BY
 NORTH CAROLINA DEPARTMENT OF TRANSPORTATION
 INFORMATION TECHNOLOGY - GIS UNIT
 IN COOPERATION WITH THE
 U.S. DEPARTMENT OF TRANSPORTATION
 FEDERAL HIGHWAY ADMINISTRATION



1"=1500'=457.2m