
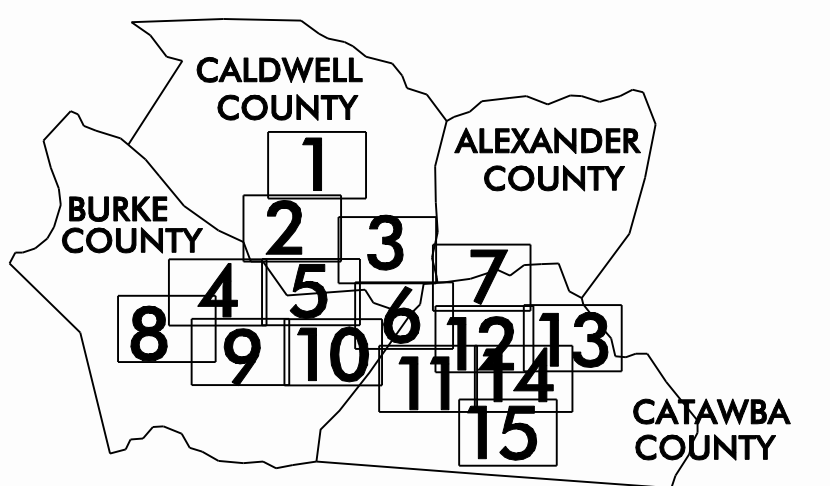


LEGEND

ROAD	4 LANE UNDIVIDED HIGHWAY	DIVIDED HIGHWAY	FCA	FULL CONTROL ACCESS	DETAILED HIGHWAY INTERCHANGE	ROAD THROUGH MOUNTAIN PASS	HIGHWAY BRIDGE	UNDERPASS	OVERPASS	DRAW SPAN ON BRIDGE	HIGHWAY TUNNEL	POSD	INTERSTATE HIGHWAY	U.S. NUMBERED HIGHWAY	N.C. NUMBERED HIGHWAY	U.S. NUMBERED BICYCLE ROUTE	N.C. NUMBERED BICYCLE ROUTE	INTERSTATE INTERCHANGE NUMBER	SECONDARY ROAD NUMBER	RAILROAD AND NUMBER OF TRACKS USED BY SINGLE OPERATING COMPANY	RAILROAD ANY NUMBER OF TRACKS USED BY MORE THAN ONE OPERATING COMPANY	RAILROAD STATION	RAILROAD BRIDGE	RAILROAD TUNNEL	RAILROAD BRIDGE	UNINCORPORATED CENSUS DESIGNATED PLACE	CITY LIMIT	COUNTY LINE	STATE LINE	INCORPORATED CITY OR VILLAGE (GENERALIZED)	CABLE	RESERVATION OR PARK BOUNDARY	RESERVE AREA	FERRIS OR TOLL FERRY	CANAL	NARROW STREAM	WIDE STREAM	DAM WITH LOCK	DAM	RESERVOIR, POND, OR LAKE	COUNTY SEAP	TOWN HALL	FIRE OR TOWN FERRY	COLLEGE OR UNIVERSITY	HOSPITAL	CHURCH WITH CEMETERY	POST OFFICE	POWER PLANT	POWER SUBSTATION	PUBLIC STATION	CORRECTIONAL OR PENAL INSTIT.	HIGHWAY GARAGE OR MARINE YARD	HIGHWAY DIN. OR REST OFFICE	WEIGHT STATION	SHRIMP OR WASH	GRAVEL PIT OR QUARRY	MOUNTAIN-PAK HISTORICAL SITE	LIGHTHOUSE	MOUNTAIN PEAK	REST AREA	MUNICIPAL PARK	TRIANGULATION STATION	COAST GUARD STATION	FEDERAL GAME LAND	MILITARY AIRFIELD	COMMERCIAL OR MUNICIPAL FIELD	HANGAR ON FIELD	LANDING STRIP	MARKED AUXILIARY FIELD	WAREHOUSES OR MANUFACTURING PLANTS	SHOPPING CENTERS
------	--------------------------	-----------------	-----	---------------------	------------------------------	----------------------------	----------------	-----------	----------	---------------------	----------------	------	--------------------	-----------------------	-----------------------	-----------------------------	-----------------------------	-------------------------------	-----------------------	--	---	------------------	-----------------	-----------------	-----------------	--	------------	-------------	------------	--	-------	------------------------------	--------------	----------------------	-------	---------------	-------------	---------------	-----	--------------------------	-------------	-----------	--------------------	-----------------------	----------	----------------------	-------------	-------------	------------------	----------------	-------------------------------	-------------------------------	-----------------------------	----------------	----------------	----------------------	------------------------------	------------	---------------	-----------	----------------	-----------------------	---------------------	-------------------	-------------------	-------------------------------	-----------------	---------------	------------------------	------------------------------------	------------------



SUPPLEMENTAL LEGEND

Blue dashed line	INTERSTATE
Blue solid line	FUTURE INTERSTATE
Brown solid line	FREEWAY / EXPRESSWAY
Red solid line	FUTURE FREEWAY/EXPRESSWAY
Red dashed line	OTHER PRINCIPAL ARTERIAL
Red solid line	FUTURE PRINCIPAL ARTERIAL
Green solid line	MINOR ARTERIAL
Green dashed line	FUTURE MINOR ARTERIAL
Purple solid line	COLLECTOR
Purple dashed line	FUTURE COLLECTOR
Yellow solid area	EXISTING URBAN AREA
Pink solid area	SMOOTHED AREA

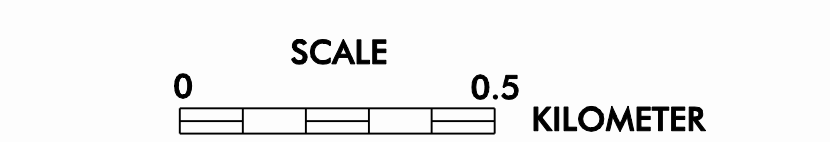
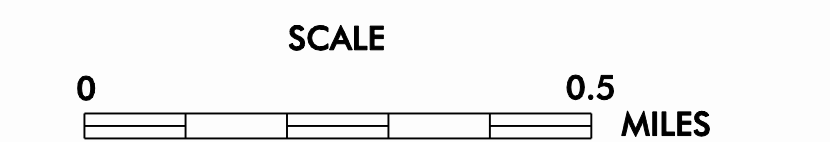
APPROVED BY FHWA FEB. 14, 2006

HICKORY-NEWTON-CONOVER URBANIZED AREA

INCLUDED IN
ALEXANDER, BURKE, CALDWELL, AND CATAWBA COUNTIES

NORTH CAROLINA

PREPARED BY
NORTH CAROLINA DEPARTMENT OF TRANSPORTATION
INFORMATION TECHNOLOGY - GIS UNIT
IN COOPERATION WITH THE
U.S. DEPARTMENT OF TRANSPORTATION
FEDERAL HIGHWAY ADMINISTRATION



Customized GIS map checked by P & A
Mapping
Road Inv.

REVISED