Disclaimer: Although the GIS Unit's goal is to provide the most correct and complete information as possible, the magnitude and dynamics of the data prevent any guarantee of accuracy or completeness. If you find any information that should be corrected, please send your request to the GIS Unit.

SUPPLEMENTAL LEGEND

INTERSTATE FUTURE INTERSTATE	
PRINCIPAL ARTERIAL FUTURE PRINCIPAL ARTERIAL	
MINOR ARTERIAL FUTURE MINOR ARTERIAL	
MAJOR COLLECTOR FUTURE MAJOR COLLECTOR	
MINOR COLLECTOR FUTURE MINOR COLLECTOR	
EXISTING URBAN AREA	
SMOOTHED AREA	

APPROVED BY FHWA FEB. 14, 2006

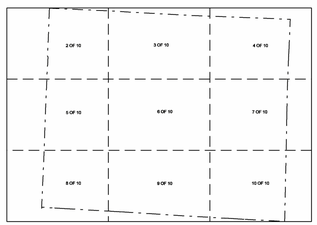

SHEET KEY

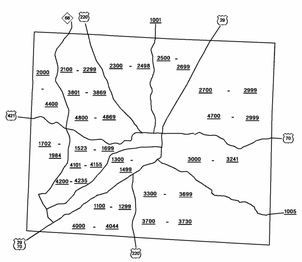

KEY TO COUNTY ROAD NUMBERS
ALSO NUMBERS 1002 1003 1006 1007

NOTE : MAP INCLUDES ONLY STATE MAINTAINED ROADS
OR IMPORTANT NON-SYSTEM ROADS.
ROADS SHOWN AS OF JAN 30, 2005

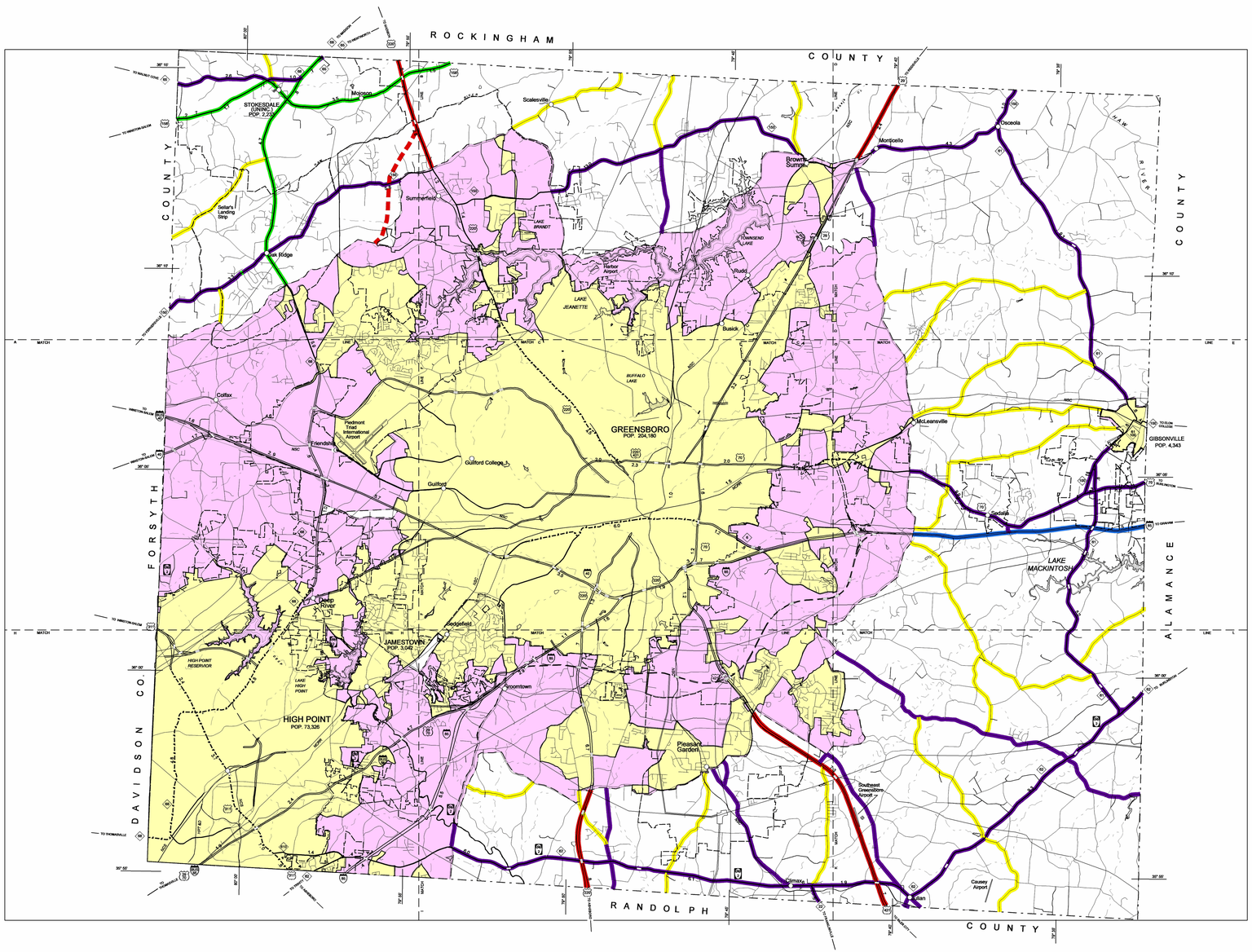
ROCKINGHAM COUNTY
FORSYTH COUNTY
GUILFORD COUNTY
ALAMANCE COUNTY
DAVIDSON CO.
RANDOLPH COUNTY
GREENSBORO
POP. 204,180
HIGH POINT
POP. 73,326
JAMESTOWN
POP. 3,042
GIBSONVILLE
POP. 4,343
STOKESDALE
(UNINC.)
POP. 2,232
Mayodan
Scalesville
Oak Ridge
Summerfield
Sellar's Landing Strip
Colfax
Friendship
Piedmont Triad International Airport
Guilford College
Guilford
Deep River
Jamestown
Kernersville
Bruce
Brown Summit
Monticello
Oscelia
Rudd
Busick
McLeansville
Sedalia
Pleasant Garden
Southeast Greensboro Airport
Climax
Elam
Causey Airport
LAKE JEANETTE
BUFFALO LAKE
LAKE MACKINTOSH
HIGH POINT RESERVOIR
LAKE HIGH POINT
Piedmont Triad International Airport
TO MILLER CREEK
TO SALEM COLLEGE
TO GRAHAM
TO HILLSBOROUGH
TO MEBANE
TO GREENSBORO
TO THOMASVILLE
TO LEXINGTON
TO WINSTON-SALEM
TO MOCKSVILLE
TO MOUNT AIRY
TO DANBURY
TO WALNUT COVE
TO MADISON
TO EDEN
TO REIDSVILLE
TO ASHEBORO
TO SANFORD
TO GIBSONVILLE
TO ELON COLLEGE
TO HIGH POINT
TO SUMMERFIELD
TO OAK RIDGE
TO STOKESDAL