Disclaimer: Although the GIS Unit's goal is to provide the most correct and complete information as possible, the magnitude and dynamics of the data prevent any guarantee of accuracy or completeness. If you find any information that should be corrected, please send your request to the GIS Unit.

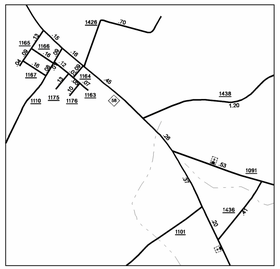

Inset 1

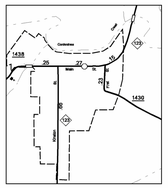

Hookerton
Pop. 472

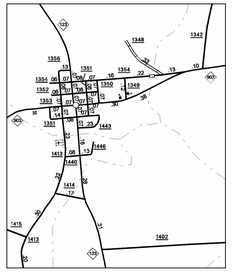

Maury

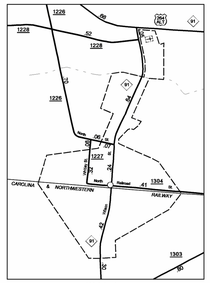

Walstonburg
Pop. 225

Snow Hill

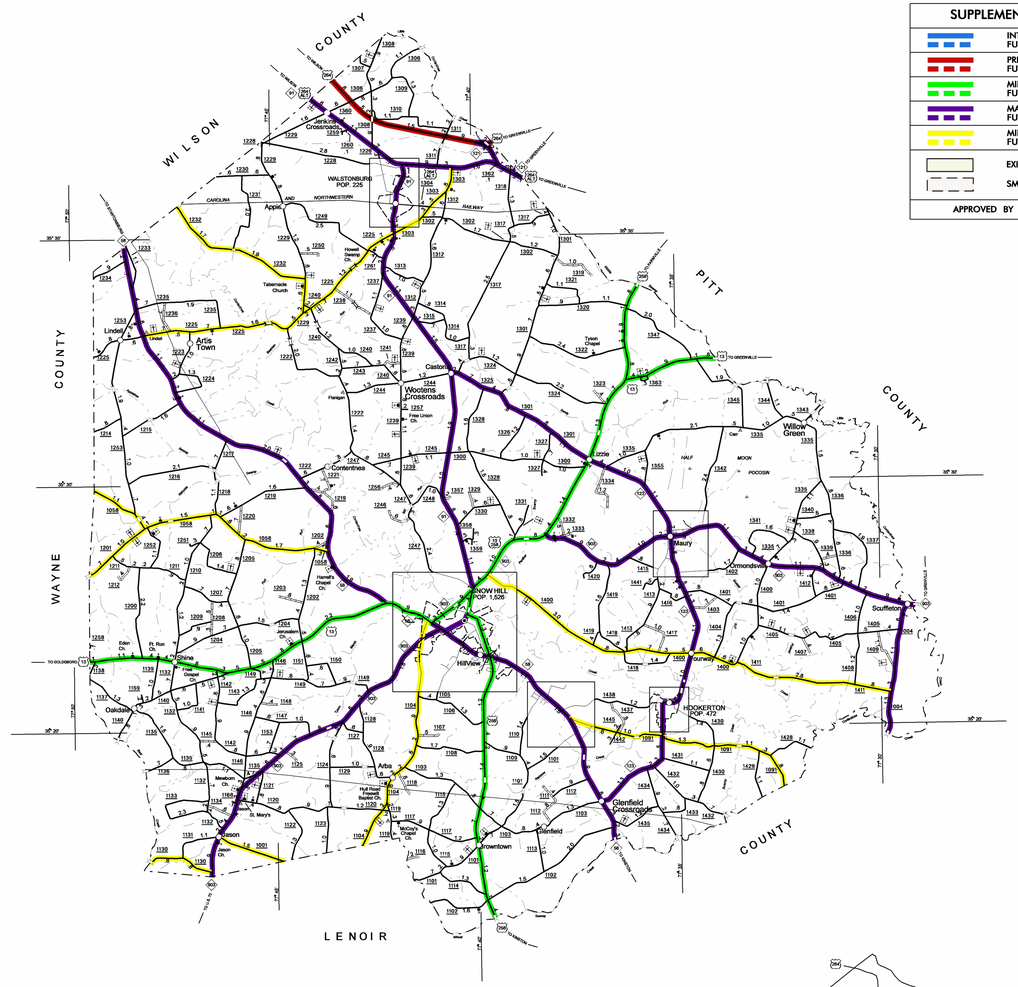
WILSON COUNTY
PITT COUNTY
WAYNE COUNTY
LENOIR COUNTY
WALSTONBURG
POP. 225
SNOW HILL
POP. 1,526
HOOKERTON
POP. 472
Jerusalem Crossroads
Contentnea
Artis Town
Wootens Crossroads
Maury
Ormondsville
Scuffletown
Wilco Green
Hillview
Glenfield Crossroads
Glenfield
Arba
Oakdale
Snow Hill
Pecan Grove
Tyson Chapel
Tabernacle Church
Hawls Swamp Ch.
Free Union Ch.
Hurley's Chapel Ch.
Mt. Olive Ch.
Mt. Moriah Ch.
Hull Road Baptist Ch.
Meekins Ch.
St. Mary's
Edon Ch.
Ft. Run Ch.
Hanel's Chapel Ch.
Jerusalem Ch.
Pecan Grove Ch.
Lindale
Linden
Pecan
Pecan Grove
Fleetwood
Flanagan
Caswell
Cox
HALF MOON
POCOSIN
CAROLINA & NORTHWESTERN RAILWAY
TO GREENVILLE
TO GOLDSBORO
TO KINSTON
TO WILSON
TO ROCKY MOUNT
TO WALSTONBURG
TO HOOKERTON
TO SNOW HILL
TO ROBERSONVILLE
TO FARMVILLE
TO ELM CITY
TO STANTONSBURG
TO BETHEL
TO ARLINGTON
TO LA GRANGE
TO DEVEREUX
TO PINKNEY
TO SEVEN SPRINGS
TO MOSCOW
TO SHINE
TO ROUTE 58
TO ROUTE 903
TO ROUTE 1
TO ROUTE 11
TO ROUTE 13
TO ROUTE 14
TO ROUTE 15
TO ROUTE 17
TO ROUTE 41
TO ROUTE 43
TO ROUTE 55
TO ROUTE 58
TO ROUTE 70