Disclaimer: Although the GIS Unit's goal is to provide the most correct and complete information as possible, the magnitude and dynamics of the data prevent any guarantee of accuracy or completeness. If you find any information that should be corrected, please send your request to the GIS Unit.

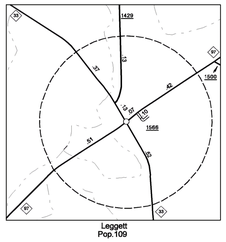

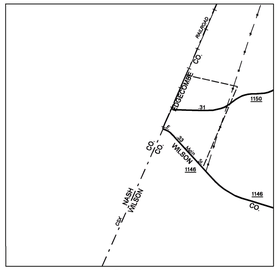

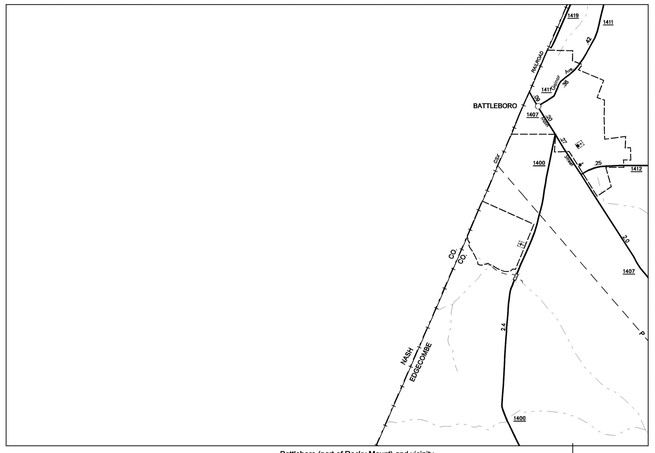

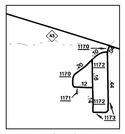

SUPPLEMENTAL LEGEND

	INTERSTATE FUTURE INTERSTATE
	PRINCIPAL ARTERIAL FUTURE PRINCIPAL ARTERIAL
	MINOR ARTERIAL FUTURE MINOR ARTERIAL
	MAJOR COLLECTOR FUTURE MAJOR COLLECTOR
	MINOR COLLECTOR FUTURE MINOR COLLECTOR
	EXISTING URBAN AREA
	SMOOTHED AREA

APPROVED BY FHWA FEB. 14, 2006

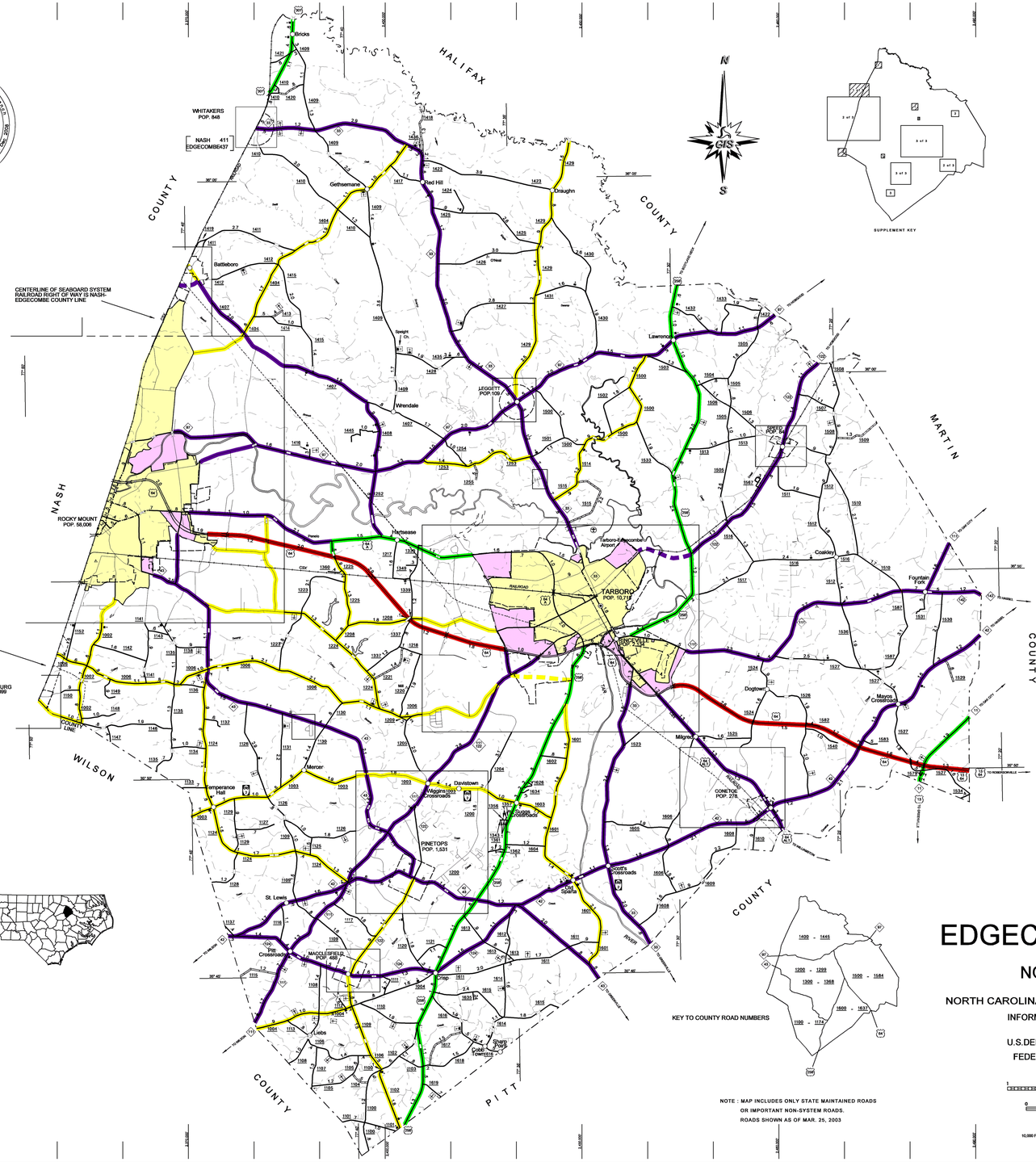
HALIFAX COUNTY
NASH COUNTY
WILSON COUNTY
MARTIN COUNTY
PITT COUNTY
WHITAKERS POP. 848
NASH 411 EDGECOMBE437
Bricks
Gethsemane
Red Hill
Draughn
Battleboro
CENTERLINE OF SEABOARD SYSTEM RAILROAD RIGHT OF WAY IS NASH-EDGECOMBE COUNTY LINE
Lawrence
LEGGETT POP.109
Wiendale
ROCKY MOUNT POP. 58,006
Hartsease
Tarboro-Edgecombe Airport
TARBORO POP. 10,118
PRINCEVILLE POP. 2,348
Coaxley
Fountain Fork
Dogtown
Mayos Crossroads
Mapleville
CONETOE POP. 278
SHARPSBURG POP. 1,889
Mercer
Davistown
Wiggins Crossroads
Temperance Hall
PINETOPS POP. 1,531
Sparta
Scotts Crossroads
St. Lewis
MACCLESFIELD POP. 489
Joe Crossroads
Crisp
Leons
Coker Tomkins
Sharp Top
RIVER
RAILROAD
TO HALIFAX
TO ROANOKE RAPIDS
TO WELDON
TO ENFIELD
TO SCOTLAND NECK
TO ROCKY MOUNT
TO WILSON
TO PINETOPS
TO HOBGOOD
TO MACCLESFIELD
TO PENDER
TO GREENVILLE
TO HOBGOOD
TO TARBORO
TO PLYMOUTH
TO WILLIAMSTON
TO ROBERSONVILLE
TO ROBERSONVILLE
TO PINE CITY
TO ROCKY MOUNT
TO ROCKY MOUNT
TO WILSON
TO WILSON
TO WILSON