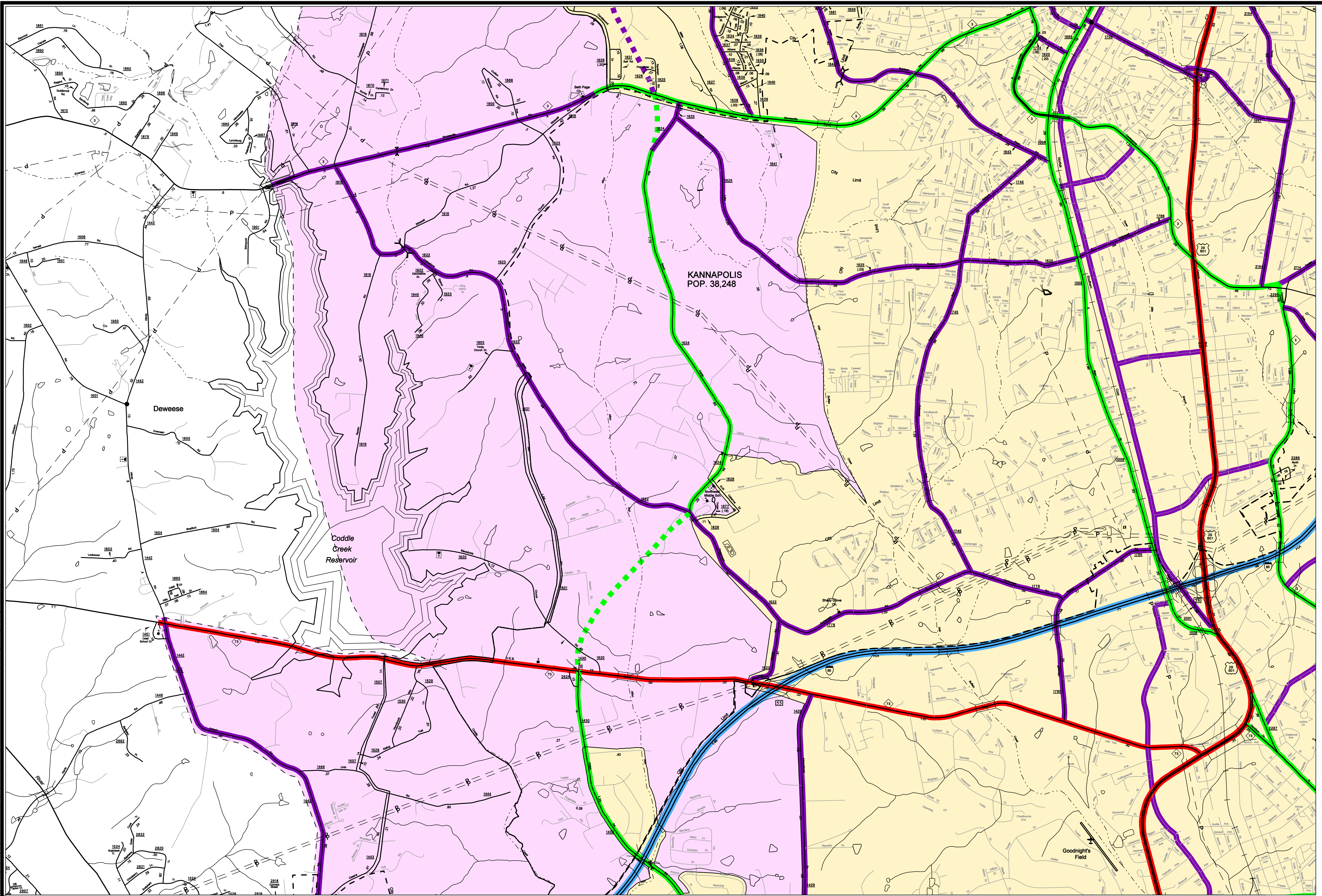
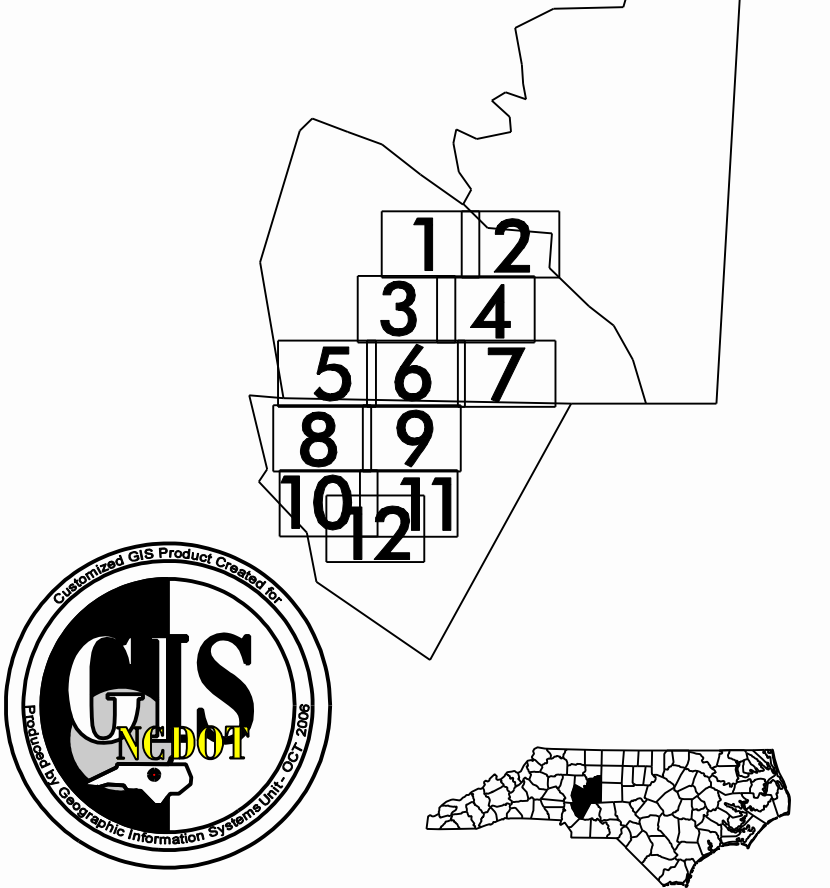


Customized GIS map checked by P & A
 Mapping
 Road Inv.
 REVISED



LEGEND

ROAD	RESERVATION OR PARK BOUNDARY	4 LANE UNDIVIDED HIGHWAY	INSET AREA
DIVIDED HIGHWAY	FIRE OR TOLL FERRY	FULL CONTROL ACCESS	CANAL
DETAILED HIGHWAY INTERCHANGE	WIDE STREAM	ROAD THROUGH MOUNTAIN PASS	DAM WITH LOCK
HIGHWAY BRIDGE	DAM	UNDERPASS	RESERVOIR, POND, OR LAKE
OVERPASS	COUNTY SEAT	DRAW SPAN ON BRIDGE	MUNICIPALITY AND TOWN CENTER
HIGHWAY TUNNEL	SCHOOL	FORD	COLLEGE OR UNIVERSITY
INTERSTATE HIGHWAY	HOSPITAL	U.S. NUMBERED HIGHWAY	CHURCH
U.S. NUMBERED HIGHWAY	CHURCH WITH CEMETERY	N.C. NUMBERED HIGHWAY	CEMETERY
N.C. NUMBERED HIGHWAY	CEMETERY BACKGROUND OR SACRILEGE	U.S. NUMBERED BICYCLE ROUTE	POST OFFICE
U.S. NUMBERED BICYCLE ROUTE	POWER PLANT	N.C. NUMBERED BICYCLE ROUTE	POWER SUBSTATION
INTERSTATE INTERCHANGE NUMBER	PATROL STATION	SECONDARY ROAD NUMBER	CORRECTIONAL OR PENAL INSTIT.
SECONDARY ROAD NUMBER	HIGHWAY GARAGE OR MAINT. YARD	RAILROAD ANY NUMBER OF TRACKS USED BY SINGLE OPERATING COMPANY	WEIGHT STATION
RAILROAD ANY NUMBER OF TRACKS USED BY SINGLE OPERATING COMPANY	SHARP OR HARBOR	RAILROAD ANY NUMBER OF TRACKS USED BY MORE THAN ONE OPERATING COMPANY OR ON SAME OR ADJACENT RIGHTS-OF-WAY	GRAVEL PIT OR QUARRY
RAILROAD STATION	LIGHTHOUSE	RAILROAD BRIDGE	MONUMENT-SMALL HISTORICAL SITE
RAILROAD BRIDGE	MOUNTAIN PEAK	RAILROAD TUNNEL	NAME
RAILROAD TUNNEL	REST AREA	RAILROAD DISCONTINUED PLACE	MUNICIPAL PARK
CITY LIMIT	TRANSPORTATION STATION	UNINCORPORATED CENSUS DESIGNATED PLACE	SCOUT GUARD STATION
COUNTY LINE	FEDERAL GAME LAND	STATE LINE	MILITARY AIRFIELD
INCORPORATED CITY OR VILLAGE, (SHOW NUMBER)	COMMERICAL OR MUNICIPAL FIELD		HANGAR ON FIELD
	LANDING STRIP		MARKED ALLEYS/WAY FIELD
	WAREHOUSES OR MANUFACTURING PLANTS		SHIPPING CENTRES



SUPPLEMENTAL LEGEND

INTERSTATE	FUTURE INTERSTATE
FUTURE INTERSTATE	FUTURE FREEWAY/EXPRESSWAY
FUTURE FREEWAY/EXPRESSWAY	OTHER PRINCIPAL ARTERIAL
OTHER PRINCIPAL ARTERIAL	FUTURE PRINCIPAL ARTERIAL
FUTURE PRINCIPAL ARTERIAL	MINOR ARTERIAL
MINOR ARTERIAL	FUTURE MINOR ARTERIAL
FUTURE MINOR ARTERIAL	COLLECTOR
COLLECTOR	FUTURE COLLECTOR
FUTURE COLLECTOR	EXISTING URBAN AREA
EXISTING URBAN AREA	SMOOTHED AREA

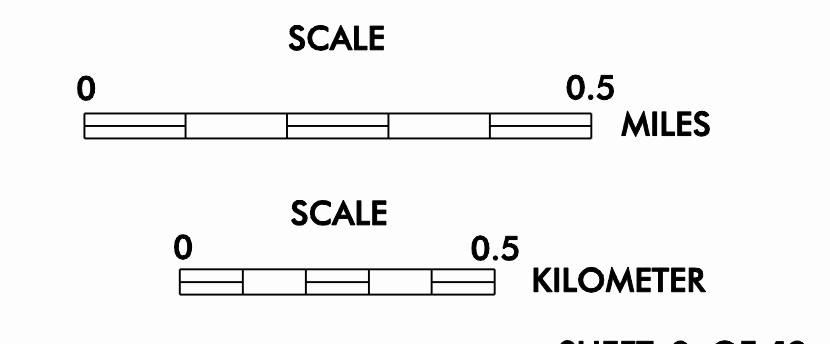
APPROVED BY FHWA FEB. 14, 2006

CABARRUS-ROWAN URBANIZED AREA

INCLUDED IN
 CABARRUS, DAVIDSON, AND ROWAN COUNTIES

NORTH CAROLINA

PREPARED BY
 NORTH CAROLINA DEPARTMENT OF TRANSPORTATION
 INFORMATION TECHNOLOGY - GIS UNIT
 IN COOPERATION WITH THE
 U.S. DEPARTMENT OF TRANSPORTATION
 FEDERAL HIGHWAY ADMINISTRATION



1"=1500'=457.2m