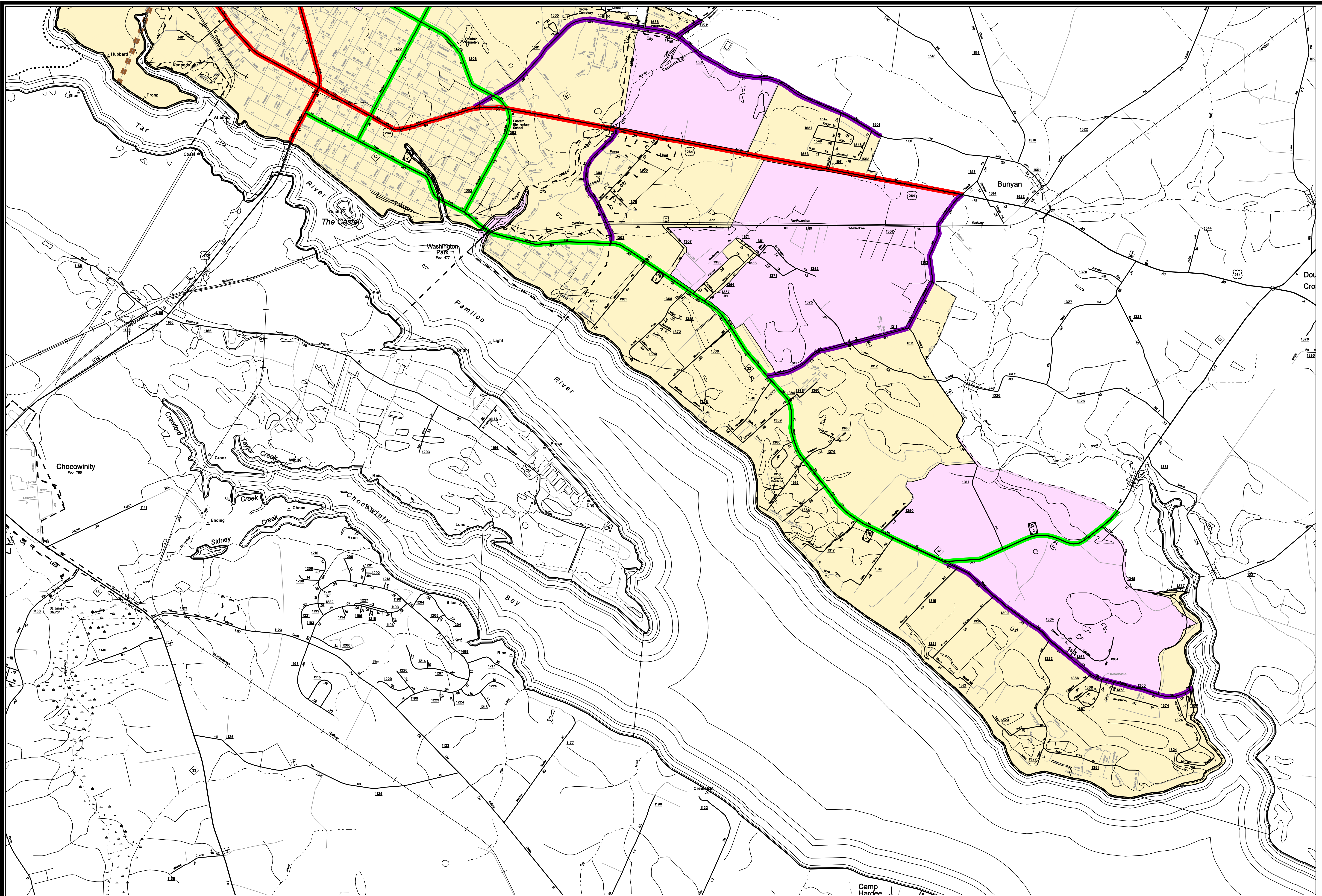
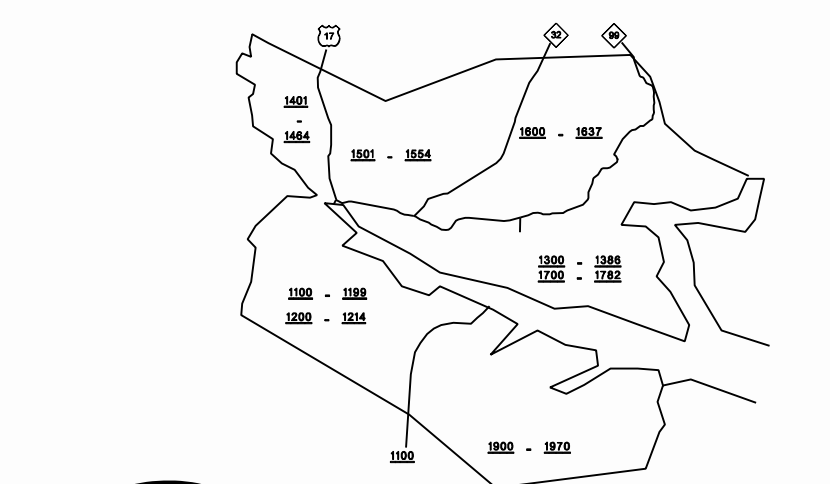


Disclaimer: Although the GIS Unit's goal is to provide the most correct and complete information as possible, the magnitude and dynamics of the data prevent any guarantee of accuracy or completeness. If you find any information that should be corrected, please send your request to the GIS Unit.



LEGEND

ROAD	4 LANE UNDIVIDED HIGHWAY	DIVIDED HIGHWAY	FULL CONTROL ACCESS	DETAILED HIGHWAY INTERCHANGE	ROAD THROUGH MOUNTAIN PASS	HIGHWAY BRIDGE	UNDERPASS	OVERPASS	DRAW SPAN ON BRIDGE	HIGHWAY TUNNEL	FORD	INTERSTATE HIGHWAY	U.S. NUMBERED HIGHWAY	U.S. NUMBERED BICYCLE ROUTE	INTERSTATE INTERCHANGE NUMBER	SECONDARY ROAD NUMBER	RAILROAD ANY NUMBER OF TRACKS USED BY SINGLE OPERATING COMPANY	RAILROAD ANY NUMBER OF TRACKS USED BY MORE THAN ONE OPERATING COMPANY ON SAME OR ADJACENT ROUTE OR WAY	RAILROAD STATION	GRADE CROSSING	UNDERPASS	OVERPASS	RAILROAD TUNNEL	RAILROAD BRIDGE	UNINCORPORATED CENSUS DESIGNATED PLACE	CITY LIMIT	COUNTY LINE	STATE LINE	INCORPORATED CITY OR VILLAGE, (GENERALIZED)	CABLE	RESERVATION OR PARK BOUNDARY	INSET AREA	FREE OR TOLL FERRY	CANAL	NARROW STREAM	WIDE STREAM	DAM WITH LOCK	DAM	RESERVOIR, POND, OR LAKE	COUNTY SEAT	COMMUNITY AND TOWN CENTER	TOWN HALL	SCHOOL	COLLEGE OR UNIVERSITY	HOSPITAL	CHURCH	CHURCH WITH CEMETERY	CEMETERY	CEMETERY PARADISE OR SACRILEGE	POST OFFICE	POWER PLANT	POWER SUBSTATION	PATROL STATION	CONCRETE OR PAVEMENT	HIGHWAY GARAGE OR MAINT. YARD	WEIGHT STATION	SWAMP OR MARSH	GRAVEL PIT OR QUARRY	MONUMENT-SMALL HISTORICAL SITE	LIGHTHOUSE	MOUNTAIN PEAK	REST AREA	MUNICIPAL PARK	TRANSPORTATION STATION	STATE GUARD STATION	JANICE	FEDERAL GAME LAND	MILITARY AMBLED	COMBATED OR MUNICIPAL FIELD	HANGAR ON FIELD	LANDING STRIP	MARSHED AIRWAY FIELD	WAREHOUSE OR MANUFACTURING PLANTS	SHOPPING CENTERS
------	--------------------------	-----------------	---------------------	------------------------------	----------------------------	----------------	-----------	----------	---------------------	----------------	------	--------------------	-----------------------	-----------------------------	-------------------------------	-----------------------	--	--	------------------	----------------	-----------	----------	-----------------	-----------------	--	------------	-------------	------------	---	-------	------------------------------	------------	--------------------	-------	---------------	-------------	---------------	-----	--------------------------	-------------	---------------------------	-----------	--------	-----------------------	----------	--------	----------------------	----------	--------------------------------	-------------	-------------	------------------	----------------	----------------------	-------------------------------	----------------	----------------	----------------------	--------------------------------	------------	---------------	-----------	----------------	------------------------	---------------------	--------	-------------------	-----------------	-----------------------------	-----------------	---------------	----------------------	-----------------------------------	------------------



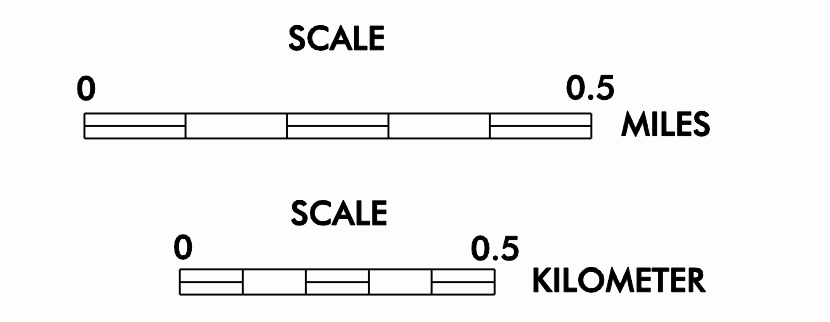
KEY TO COUNTY ROAD NUMBERS
ALSO NUMBERS 1000 - 1999 2000 - 2999 3000 - 3999

SUPPLEMENTAL LEGEND

Blue dashed line	INTERSTATE
Blue solid line	FUTURE INTERSTATE
Red dashed line	FREEWAY / EXPRESSWAY
Red solid line	FUTURE FREEWAY/EXPRESSWAY
Green dashed line	OTHER PRINCIPAL ARTERIAL
Green solid line	FUTURE PRINCIPAL ARTERIAL
Purple dashed line	MINOR ARTERIAL
Purple solid line	FUTURE MINOR ARTERIAL
Yellow dashed line	COLLECTOR
Yellow solid line	FUTURE COLLECTOR
Yellow shaded area	EXISTING URBAN AREA
Pink shaded area	SMOOTHED AREA

APPROVED BY FHWA FEB. 14, 2006

WASHINGTON URBAN CLUSTER
INCLUDED IN
BEAUFORT COUNTY
NORTH CAROLINA
PREPARED BY
NORTH CAROLINA DEPARTMENT OF TRANSPORTATION
INFORMATION TECHNOLOGY - GIS UNIT
IN COOPERATION WITH THE
U.S. DEPARTMENT OF TRANSPORTATION
FEDERAL HIGHWAY ADMINISTRATION



1"=1500'=457.2m

Customized GIS map checked by P & A
Mapping
Road Inv.
REVISED