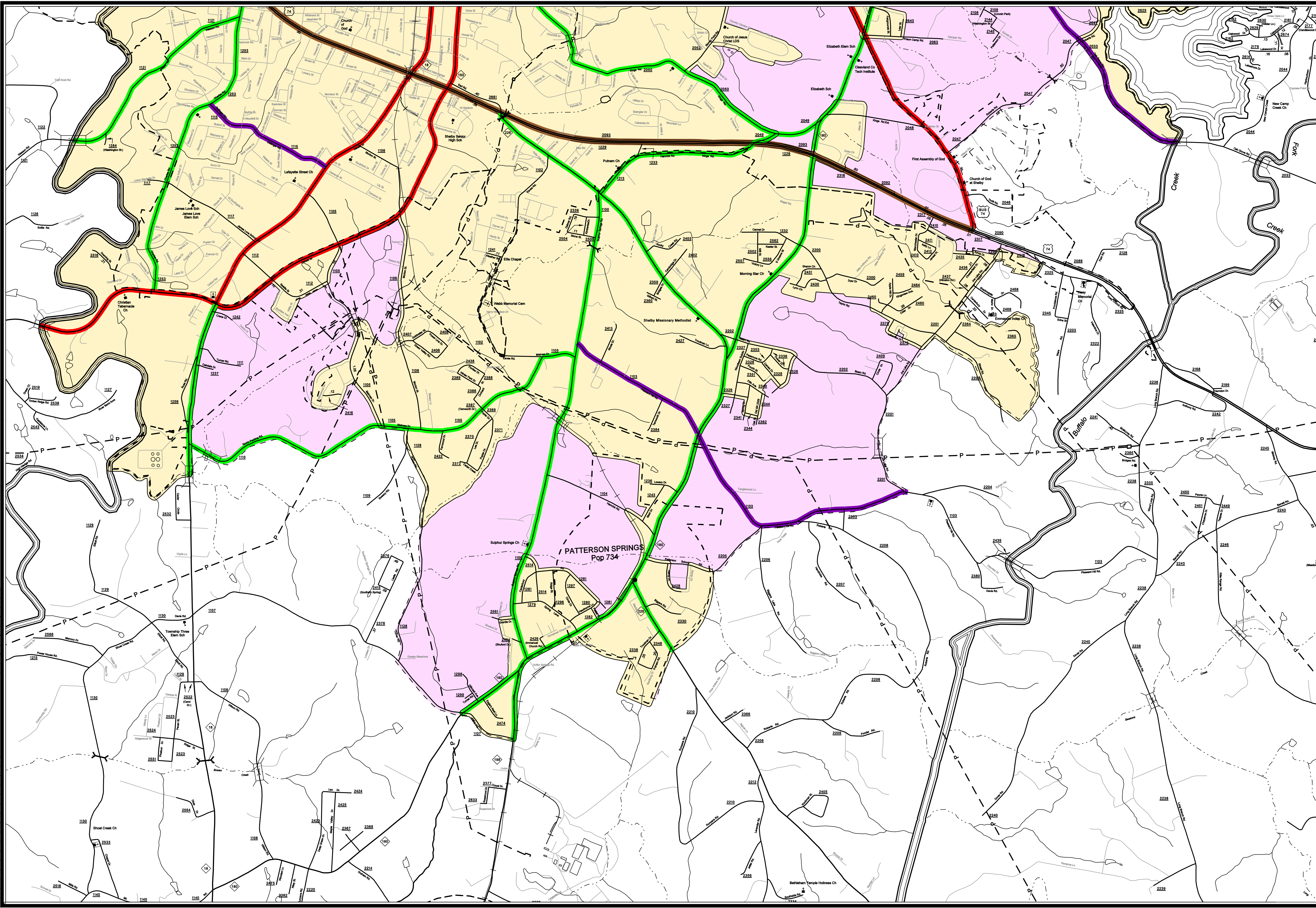

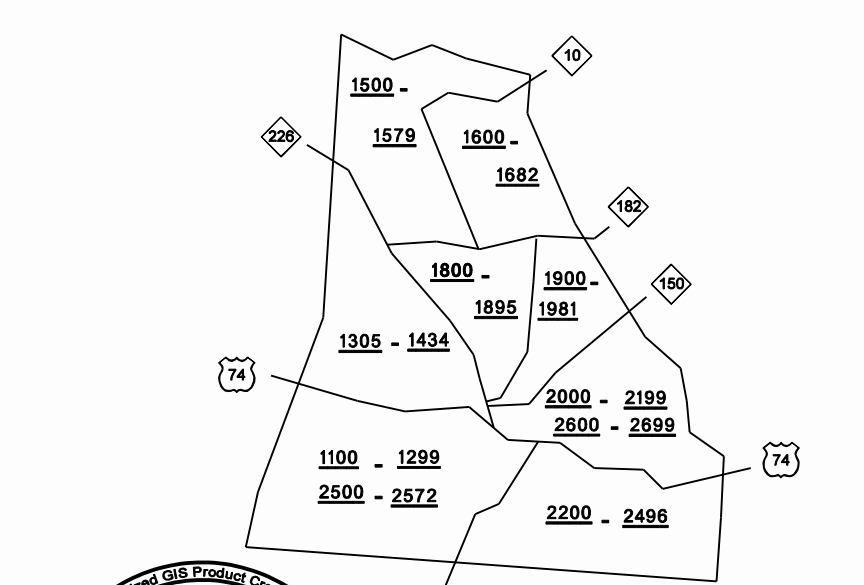


Customized GIS map checked by P & A
 Mapping
 Road Inv.
 REVISED



LEGEND

| | | | | | | | | | | | | | | | | | | | | | | | | | | | | | | | | | | | | | | | | | | | | | | | | | | | | | | | | | | | | | | | | | | | | | | | | | | |
|------|--------------------------|-----------------|---------------------|------------------------------|----------------------------|----------------|-----------|----------|---------------------|----------------|------|--------------------|-----------------------|------------------------------|------------------------------|-------------------------------|-----------------------|--|--|------------------|----------------|-----------|----------|-----------------|-----------------|--|------------|-------------|------------|---|----------|-------|------------------------------|------------|--------------------|-------|---------------|-------------|---------------|-----|--------------------------|-------------|-----------------|--------|-----------------------|----------|--------|----------------------|----------|------------------------|-------------|-------------|------------------|----------------|--|----------------|----------------|----------------------|--------------------------------|------------|---------------|------|-----------|----------------|-------------------------|---------------------|-------------------|-------------------|-----------------------------|-----------------|---------------|-----------------------|---|-----------------|
| ROAD | 4 LANE UNDIVIDED HIGHWAY | DIVIDED HIGHWAY | FULL CONTROL ACCESS | DETAILED HIGHWAY INTERCHANGE | ROAD THROUGH MOUNTAIN PASS | HIGHWAY BRIDGE | UNDERPASS | OVERPASS | DRAW SPAN ON BRIDGE | HIGHWAY TUNNEL | FORD | INTERSTATE HIGHWAY | U.S. NUMBERED HIGHWAY | U.S. NUMBERED BI-CYCLE ROUTE | N.C. NUMBERED BI-CYCLE ROUTE | INTERSTATE INTERCHANGE NUMBER | SECONDARY ROAD NUMBER | RAILROAD ANY NUMBER OF TRACKS USED BY SINGLE OPERATING COMPANY | RAILROAD ANY NUMBER OF TRACKS USED BY MORE THAN ONE OPERATING COMPANY OR SAME OR ADJACENT ROUTE-CROSSING | RAILROAD STATION | GRADE CROSSING | UNDERPASS | OVERPASS | RAILROAD TUNNEL | RAILROAD BRIDGE | UNINCORPORATED CENSUS DESIGNATED PLACE | CITY LIMIT | COUNTY LINE | STATE LINE | INCORPORATED CITY OR VILLAGE, (UNDEVELOPED) | RAILROAD | CABLE | RESERVATION OR PARK BOUNDARY | INLET AREA | FREE OR TOLL FERRY | CANAL | NARROW STREAM | WIDE STREAM | DAM WITH LOCK | DAM | RESERVOIR, POND, OR LAKE | COUNTY SEAT | TOWNSHIP CENTER | SCHOOL | COLLEGE OR UNIVERSITY | HOSPITAL | CHURCH | CHURCH WITH CEMETERY | CEMETERY | CEMETERY ON SAGRETRACK | POST OFFICE | POWER PLANT | POWER SUBSTATION | PATROL STATION | COMMERCIAL OR RETAIL WHOLESALE HIGHWAY GARAGE OR MAINT. YARD | WEIGHT STATION | SWAMP OR MARSH | GRAVEL PIT OR QUARRY | MONUMENT-SMALL HISTORICAL SITE | LIGHTHOUSE | MOUNTAIN PEAK | NAME | REST AREA | MUNICIPAL PARK | TRANQUILIZATION STATION | STATE GUARD STATION | FEDERAL GAME LAND | MILITARY AIRFIELD | COMMERCE ON MUNICIPAL FIELD | HANGAR ON FIELD | LANDING STRIP | MARKED AIRFIELD FIELD | UNINCORPORATED CITY OR VILLAGE, (DEVELOPED) | SHOWING CENTRES |
|------|--------------------------|-----------------|---------------------|------------------------------|----------------------------|----------------|-----------|----------|---------------------|----------------|------|--------------------|-----------------------|------------------------------|------------------------------|-------------------------------|-----------------------|--|--|------------------|----------------|-----------|----------|-----------------|-----------------|--|------------|-------------|------------|---|----------|-------|------------------------------|------------|--------------------|-------|---------------|-------------|---------------|-----|--------------------------|-------------|-----------------|--------|-----------------------|----------|--------|----------------------|----------|------------------------|-------------|-------------|------------------|----------------|--|----------------|----------------|----------------------|--------------------------------|------------|---------------|------|-----------|----------------|-------------------------|---------------------|-------------------|-------------------|-----------------------------|-----------------|---------------|-----------------------|---|-----------------|



SUPPLEMENTAL LEGEND

| | |
|--------------------|---------------------------|
| Blue dashed line | INTERSTATE |
| Blue solid line | FUTURE INTERSTATE |
| Red solid line | FREEWAY / EXPRESSWAY |
| Red dashed line | FUTURE FREEWAY/EXPRESSWAY |
| Green solid line | OTHER PRINCIPAL ARTERIAL |
| Green dashed line | FUTURE PRINCIPAL ARTERIAL |
| Yellow solid line | MINOR ARTERIAL |
| Yellow dashed line | FUTURE MINOR ARTERIAL |
| Purple solid line | COLLECTOR |
| Purple dashed line | FUTURE COLLECTOR |
| Light yellow fill | EXISTING URBAN AREA |
| Pink fill | SMOOTHED AREA |

APPROVED BY FHWA FEB. 14, 2006

SHELBY URBAN CLUSTER

INCLUDED IN CLEVELAND COUNTY
 NORTH CAROLINA

PREPARED BY
 NORTH CAROLINA DEPARTMENT OF TRANSPORTATION
 INFORMATION TECHNOLOGY - GIS UNIT
 IN COOPERATION WITH THE
 U.S. DEPARTMENT OF TRANSPORTATION
 FEDERAL HIGHWAY ADMINISTRATION

