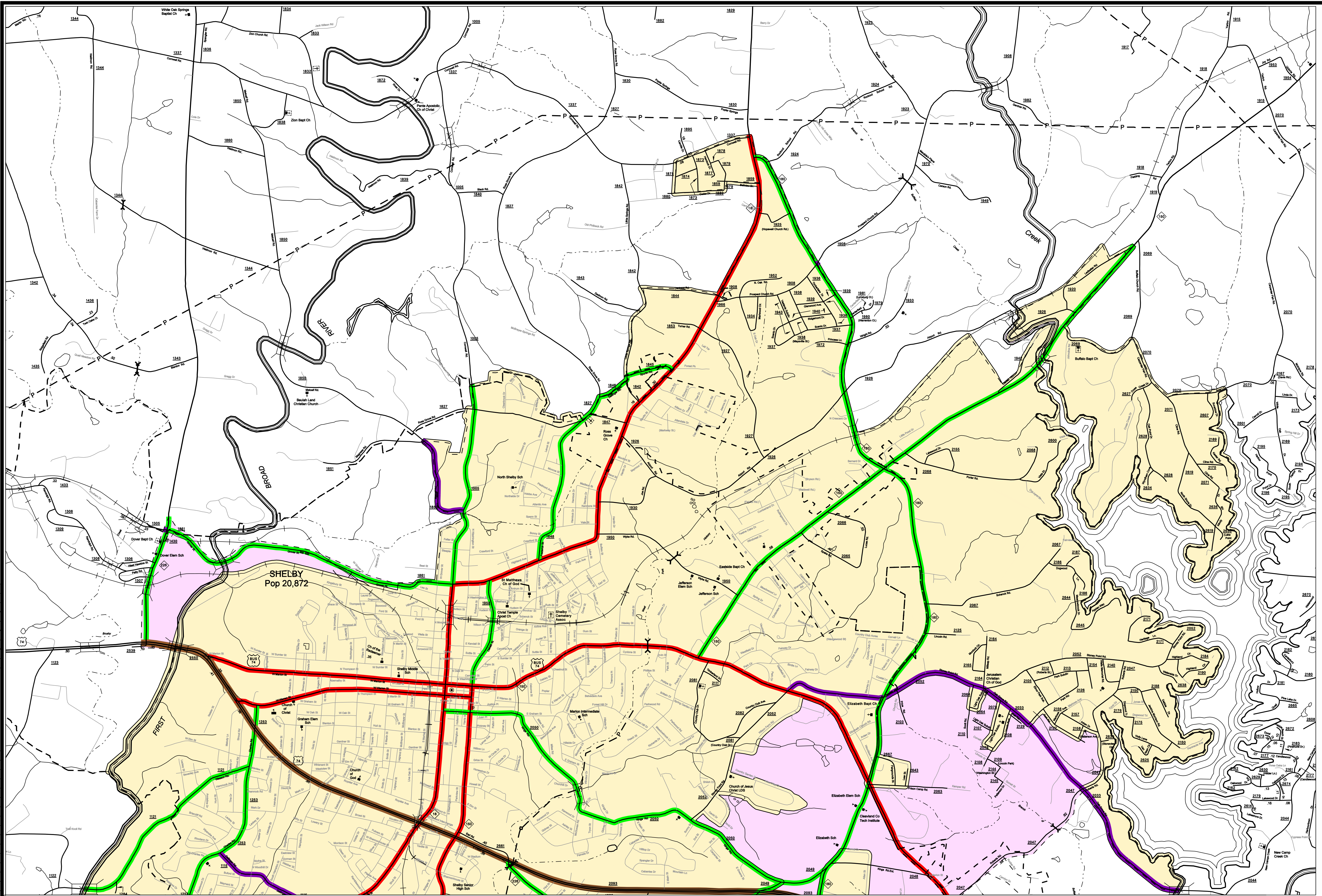
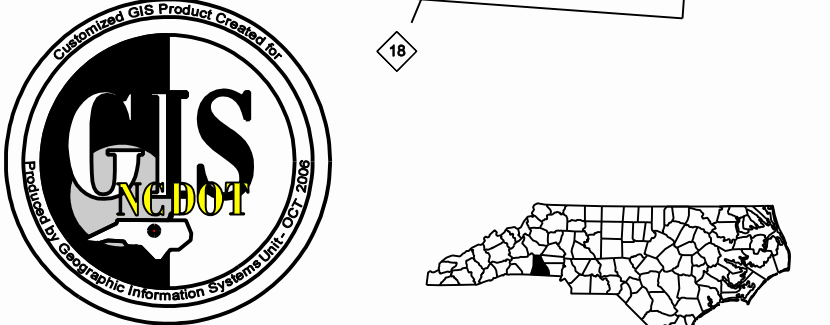
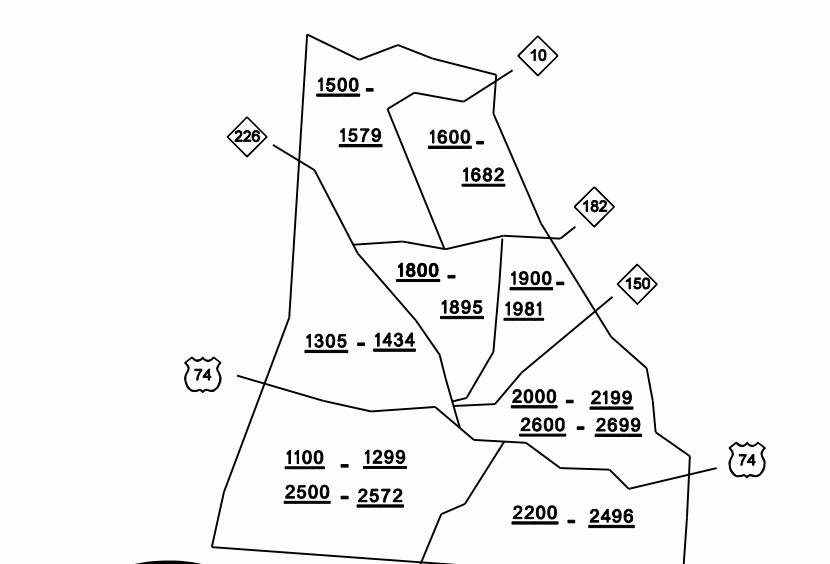


Customized GIS map checked by P & A
 Mapping
 Road Inv.
 REVISED



LEGEND

| | | | | | | | | | | | | | | | | | | | | | | | | | | | | | | | | | | | | | | | | | | | | | | | | | | | | | | | | | | | | | | | | | | | | | | | | | | | |
|------|--------------------------|-----------------|-----|---------------------|------------------------------|----------------------------|----------------|-----------|----------|---------------------|----------------|------|--------------------|-----------------------|-----------------------|-----------------------------|-----------------------------|-------------------------------|-----------------------|--|--|------------------|----------------|-----------|----------|-----------------|-----------------|--|------------|-------------|------------|--|-------|------------------------------|------------|---------------------|-------|---------------|-------------|---------------|-----|--------------------------|-------------|-----------|--------|-----------------------|----------|----------------------|----------|-------------------------|-------------|-------------|------------------|----------------|--|----------------|----------------|----------------------|--------------------------------|------------|---------------|------|-----------|----------------|-----------------------|---------------------|------|-------------------|-------------------|-------------------------------|-----------------|---------------|---------------------|-----------------------------------|------------------|
| ROAD | 4 LANE UNDIVIDED HIGHWAY | DIVIDED HIGHWAY | FCA | FULL CONTROL ACCESS | DETAILED HIGHWAY INTERCHANGE | ROAD THROUGH MOUNTAIN PASS | HIGHWAY BRIDGE | UNDERPASS | OVERPASS | DRAW SPAN ON BRIDGE | HIGHWAY TUNNEL | FORD | INTERSTATE HIGHWAY | U.S. NUMBERED HIGHWAY | N.C. NUMBERED HIGHWAY | U.S. NUMBERED BICYCLE ROUTE | N.C. NUMBERED BICYCLE ROUTE | INTERSTATE INTERCHANGE NUMBER | SECONDARY ROAD NUMBER | RAILROAD ANY NUMBER OF TRACKS USED BY SINGLE OPERATING COMPANY | RAILROAD ANY NUMBER OF TRACKS USED BY MORE THAN ONE OPERATING COMPANY OR, SAME OR ADJACENT RIGHTS-OF-WAY | RAILROAD STATION | GRADE CROSSING | UNDERPASS | OVERPASS | RAILROAD TUNNEL | RAILROAD BRIDGE | UNINCORPORATED CENSUS DESIGNATED PLACE | CITY LIMIT | COUNTY LINE | STATE LINE | INCORPORATED CITY OR VILLAGE, (GEOGRAPHIC) | CABLE | RESERVATION OR PARK BOUNDARY | INSET AREA | FERRY OR TOLL FERRY | CANAL | NARROW STREAM | WIDE STREAM | DAM WITH LOCK | DAM | RESERVOIR, POND, OR LAKE | COUNTY SEAT | TOWN HALL | SCHOOL | COLLEGE OR UNIVERSITY | HOSPITAL | CHURCH WITH CEMETERY | CEMETERY | FAIRGROUND OR RACETRACK | POST OFFICE | POWER PLANT | POWER SUBSTATION | PATROL STATION | COMMERCIAL OR RETAIL WHOLESALE HIGHWAY GARAGE OR MAINT. YARD | WEIGHT STATION | SWAMP OR MARSH | GARAGE PIT OR GARAGE | MONUMENT-SMALL HISTORICAL SITE | LIGHTHOUSE | MOUNTAIN PEAK | NAME | REST AREA | MUNICIPAL PARK | TRANSMUTATION STATION | STATE GUARD STATION | JAIL | FEDERAL GAME LAND | MILITARY AIRFIELD | COMMERCIAL OR MUNICIPAL FIELD | HANGAR ON FIELD | LANDING STRIP | MARKED AIRWAY FIELD | WAREHOUSE OR MANUFACTURING PLANTS | SHOPPING CENTERS |
|------|--------------------------|-----------------|-----|---------------------|------------------------------|----------------------------|----------------|-----------|----------|---------------------|----------------|------|--------------------|-----------------------|-----------------------|-----------------------------|-----------------------------|-------------------------------|-----------------------|--|--|------------------|----------------|-----------|----------|-----------------|-----------------|--|------------|-------------|------------|--|-------|------------------------------|------------|---------------------|-------|---------------|-------------|---------------|-----|--------------------------|-------------|-----------|--------|-----------------------|----------|----------------------|----------|-------------------------|-------------|-------------|------------------|----------------|--|----------------|----------------|----------------------|--------------------------------|------------|---------------|------|-----------|----------------|-----------------------|---------------------|------|-------------------|-------------------|-------------------------------|-----------------|---------------|---------------------|-----------------------------------|------------------|



SUPPLEMENTAL LEGEND

| | |
|-----------------------------|---------------------------|
| [Blue and Red Pattern] | INTERSTATE |
| [Blue and Brown Pattern] | FUTURE INTERSTATE |
| [Brown and Red Pattern] | FREEWAY / EXPRESSWAY |
| [Brown and Green Pattern] | FUTURE FREEWAY/EXPRESSWAY |
| [Red and Green Pattern] | OTHER PRINCIPAL ARTERIAL |
| [Red and Yellow Pattern] | FUTURE PRINCIPAL ARTERIAL |
| [Green and Yellow Pattern] | MINOR ARTERIAL |
| [Green and Purple Pattern] | FUTURE MINOR ARTERIAL |
| [Purple and Yellow Pattern] | COLLECTOR |
| [Purple and Pink Pattern] | FUTURE COLLECTOR |
| [Yellow] | EXISTING URBAN AREA |
| [Pink] | SMOOTHED AREA |

APPROVED BY FHWA FEB. 14, 2006

SHELBY URBAN CLUSTER

INCLUDED IN CLEVELAND COUNTY
 NORTH CAROLINA

PREPARED BY
 NORTH CAROLINA DEPARTMENT OF TRANSPORTATION
 INFORMATION TECHNOLOGY - GIS UNIT
 IN COOPERATION WITH THE
 U.S. DEPARTMENT OF TRANSPORTATION
 FEDERAL HIGHWAY ADMINISTRATION

