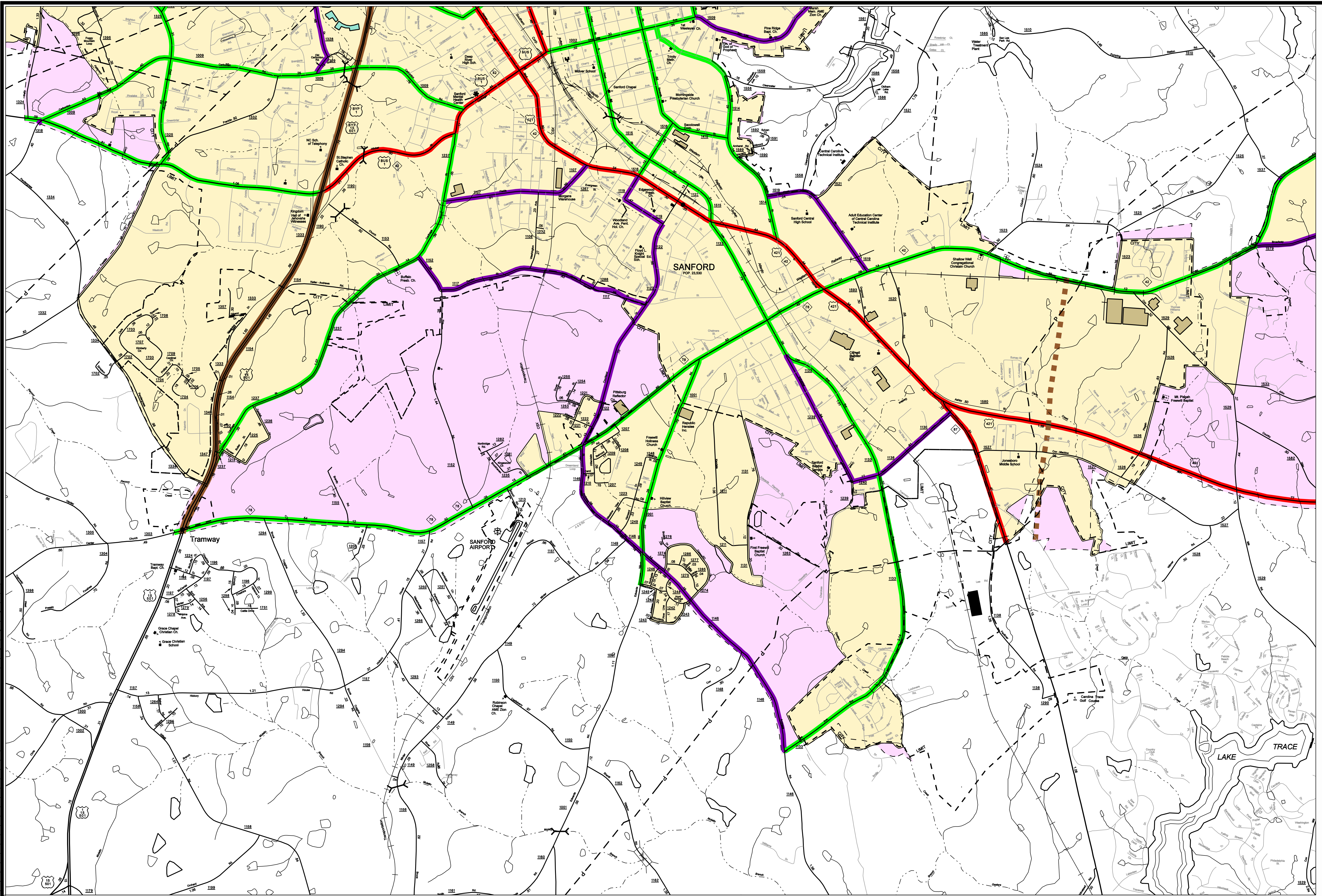
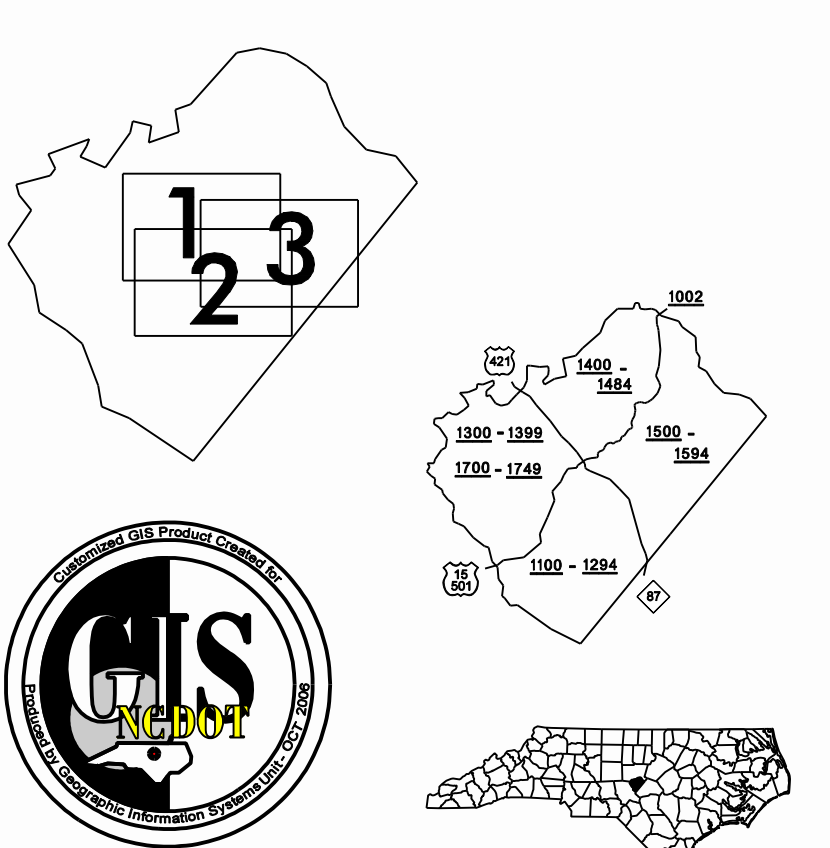


Disclaimer: Although the GIS Unit's goal is to provide the most correct and complete information as possible, the magnitude and dynamics of the data prevent any guarantee of accuracy or completeness. If you find any information that should be corrected, please send your request to the GIS Unit.



LEGEND

ROAD	4 LANE UNDIVIDED HIGHWAY	DIVIDED HIGHWAY	FCA	DETAILED HIGHWAY INTERCHANGE	ROAD THROUGH MOUNTAIN PASS	HIGHWAY BRIDGE	OVERPASS	DRAW SPAN ON BRIDGE	HIGHWAY TUNNEL	FORD	INTERSTATE HIGHWAY	U.S. NUMBERED HIGHWAY	U.S. NUMBERED HIGHWAY	U.S. NUMBERED BI-CYCLE ROUTE	U.S. NUMBERED BI-CYCLE ROUTE	INTERSTATE INTERCHANGE NUMBER	SECONDARY ROAD NUMBER	RAILROAD ANY NUMBER OF TRACKS USED BY SINGLE OPERATING COMPANY	RAILROAD ANY NUMBER OF TRACKS USED BY MORE THAN ONE OPERATING COMPANY OR ON SAME OR ADJACENT RIGHTS-OF-WAY	RAILROAD STATION	GRADE CROSSING	UNDERPASS	OVERPASS	RAILROAD TUNNEL	RAILROAD BRIDGE	UNINCORPORATED CENSUS DESIGNATED PLACE	CITY LIMIT	COUNTY LINE	STATE LINE	INCORPORATED CITY OR VILLAGE, (POPULATION)	RAILROAD	RESERVATION, POND, OR LAKE	COUNTY SEAT	COMMUNITY AND TOWN CENTER	TOWN HALL	SCHOOL	COLLEGE OR UNIVERSITY	HOSPITAL	CHURCH WITH CEMETERY	CEMETERY	POST OFFICE	POWER PLANT	POWER SUBSTATION	PATROL STATION	COMBINATION OR FINAL INTERL	HIGHWAY GARAGE OR MAINT. YARD	RIGHT STATION	SWAMP OR MARSH	GRAVEL PIT OR QUARRY	MONUMENT-SMALL HISTORICAL SITE	LIGHTHOUSE	MOUNTAIN PEAK	NAME	REST AREA	MUNICIPAL PARK	TRANSPORTATION STATION	SCAPE GARDEN STATION	FEDERAL GAME LAND	MILITARY AIRFIELD	COMBINATION OR MUNICIPAL FIELD	HANGAR ON FIELD	LANDING STRIP	MARKED AIRWAY FIELD	WAREHOUSE OR MANUFACTURING PLANTS	SHOPPING CENTRES
------	--------------------------	-----------------	-----	------------------------------	----------------------------	----------------	----------	---------------------	----------------	------	--------------------	-----------------------	-----------------------	------------------------------	------------------------------	-------------------------------	-----------------------	--	--	------------------	----------------	-----------	----------	-----------------	-----------------	--	------------	-------------	------------	--	----------	----------------------------	-------------	---------------------------	-----------	--------	-----------------------	----------	----------------------	----------	-------------	-------------	------------------	----------------	-----------------------------	-------------------------------	---------------	----------------	----------------------	--------------------------------	------------	---------------	------	-----------	----------------	------------------------	----------------------	-------------------	-------------------	--------------------------------	-----------------	---------------	---------------------	-----------------------------------	------------------



SUPPLEMENTAL LEGEND

INTERSTATE	FUTURE INTERSTATE	FREEWAY / EXPRESSWAY	FUTURE FREEWAY/EXPRESSWAY	OTHER PRINCIPAL ARTERIAL	FUTURE PRINCIPAL ARTERIAL	MINOR ARTERIAL	FUTURE MINOR ARTERIAL	COLLECTOR	FUTURE COLLECTOR	EXISTING URBAN AREA	SMOOTHED AREA
------------	-------------------	----------------------	---------------------------	--------------------------	---------------------------	----------------	-----------------------	-----------	------------------	---------------------	---------------

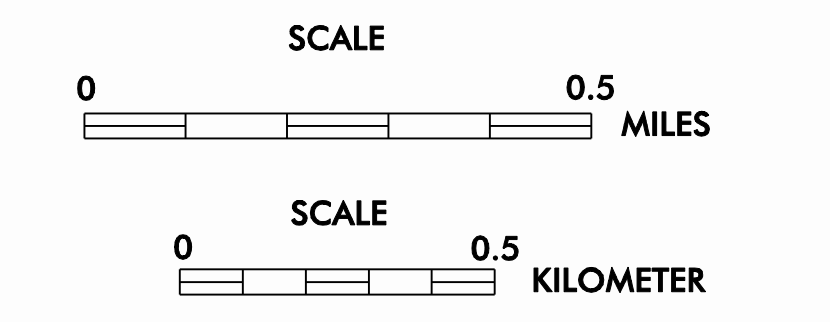
APPROVED BY FHWA FEB. 14, 2006

SANFORD URBAN CLUSTER

INCLUDED IN
HARNETT AND LEE COUNTIES

NORTH CAROLINA

PREPARED BY
NORTH CAROLINA DEPARTMENT OF TRANSPORTATION
INFORMATION TECHNOLOGY - GIS UNIT
IN COOPERATION WITH THE
U.S. DEPARTMENT OF TRANSPORTATION
FEDERAL HIGHWAY ADMINISTRATION



Customized GIS map checked by P & A

Mapping

Road Inv.

REVISED