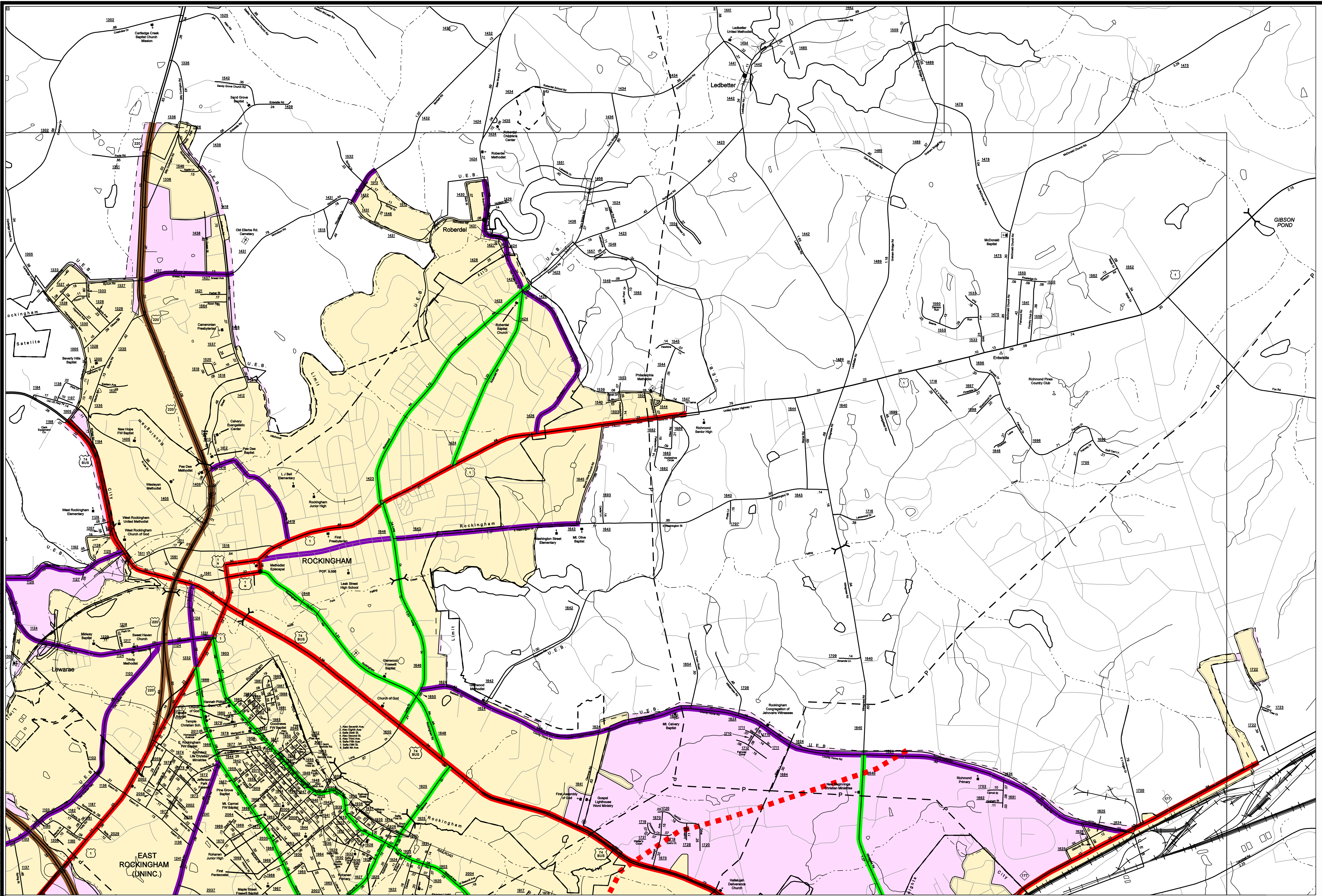


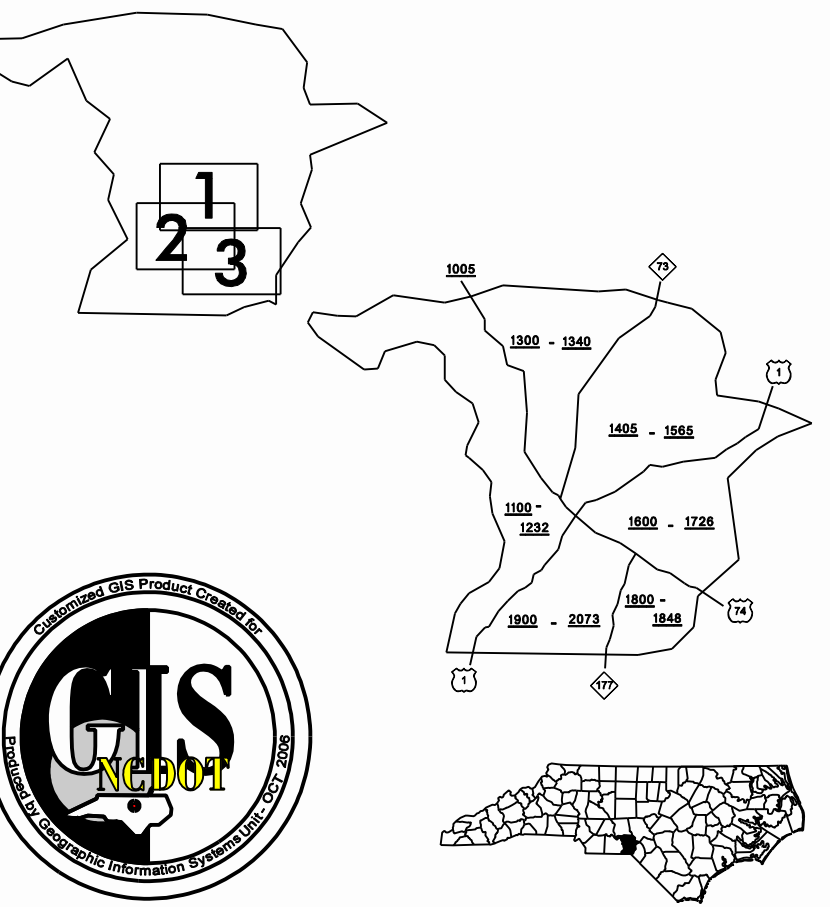
Disclaimer: Although the GIS Unit's goal is to provide the most correct and complete information as possible, the magnitude and dynamics of the data prevent any guarantee of accuracy or completeness. If you find any information that should be corrected, please send your request to the GIS Unit.

Customized GIS map checked by P & A
Mapping
Road Inv.
REVISED



LEGEND

	ROAD		CABLE
	4 LANE UNDIVIDED HIGHWAY		COUNTY SEAT
	DIVIDED HIGHWAY		INSET AREA
	FULL CONTROL ACCESS		FREE OR TOLL FERRY
	DETAILED HIGHWAY INTERCHANGE		CANAL
	ROAD THROUGH MOUNTAIN PASS		NARROW STREAM
	HIGHWAY BRIDGE		WIDE STREAM
	OVERPASS		DAM WITH LOCK
	DRAW SPAN ON BRIDGE		DAM
	HIGHWAY TUNNEL		RESERVOIR, POND, OR LAKE
	FORD		COUNTY SEAT AND TOWN CENTER
	INTERSTATE HIGHWAY		SCHOOL
	U.S. NUMBERED HIGHWAY		COLLEGE OR UNIVERSITY
	N.C. NUMBERED HIGHWAY		HOSPITAL
	U.S. NUMBERED BICYCLE ROUTE		CHURCH WITH CEMETERY
	N.C. NUMBERED BICYCLE ROUTE		CEMETERY OR RACETRACK
	INTERSTATE INTERCHANGE NUMBER		POST OFFICE
	SECONDARY ROAD NUMBER		POWER PLANT
	RAILROAD ANY NUMBER OF TRACKS USED BY SINGLE OPERATING COMPANY		POWER SUBSTATION
	RAILROAD ANY NUMBER OF TRACKS USED BY MORE THAN ONE OPERATING COMPANY OR ON SAME OR ADJACENT RIGHTS-OF-WAY		PATROL STATION
	RAILROAD STATION		COMMERCIAL OR RETAIL RETAIL HIGHWAY GARAGE OR MAINT. YARD
	GRADE CROSSING		WEIGHT STATION
	UNDERPASS		SWAMP OR MARSH
	OVERPASS		GRAVEL PIT OR QUARRY
	RAILROAD TUNNEL		MOUND OR SMALL HISTORICAL SITE
	RAILROAD BRIDGE		MOUNTAIN PEAK
	UNINCORPORATED CENSUS DESIGNATED PLACE		NAME
	CITY LIMIT		REST AREA
	COUNTY LINE		MUNICIPAL PARK
	STATE LINE		TRANSLOCATION STATION
	INCORPORATED CITY OR VILLAGE (GENERALIZED)		SCOUT GUARD STATION
			FEDERAL GAME LAND
			MILITARY AIRFIELD
			COMMONWEALTH OR MUNICIPAL FIELD
			HANGAR ON FIELD
			LANDING STRIP
			MARKED AIRSTRIP FIELD
			WAREHOUSES OR MANUFACTURING PLANTS
			SHOPPING CENTERS



SUPPLEMENTAL LEGEND

	INTERSTATE
	FUTURE INTERSTATE
	FREEWAY /EXPRESSWAY
	FUTURE FREEWAY/EXPRESSWAY
	OTHER PRINCIPAL ARTERIAL
	FUTURE PRINCIPAL ARTERIAL
	MINOR ARTERIAL
	FUTURE MINOR ARTERIAL
	COLLECTOR
	FUTURE COLLECTOR
	EXISTING URBAN AREA
	SMOOTHED AREA

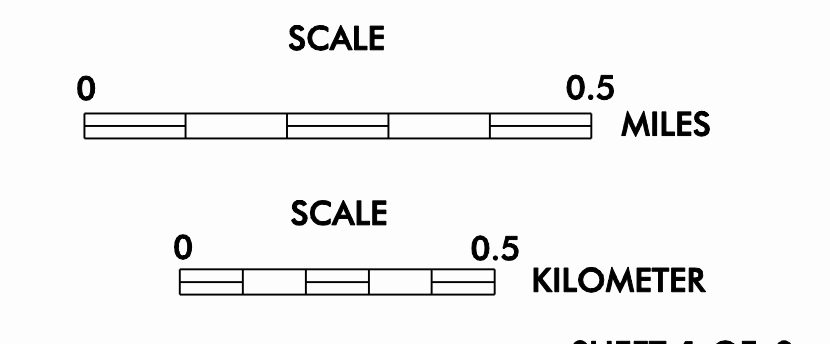
APPROVED BY FHWA FEB. 14, 2006

ROCKINGHAM URBAN CLUSTER

INCLUDED IN RICHMOND COUNTY

NORTH CAROLINA

PREPARED BY
NORTH CAROLINA DEPARTMENT OF TRANSPORTATION
INFORMATION TECHNOLOGY - GIS UNIT
IN COOPERATION WITH THE
U.S. DEPARTMENT OF TRANSPORTATION
FEDERAL HIGHWAY ADMINISTRATION



1"=1500'=457.2m