
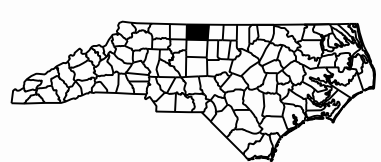
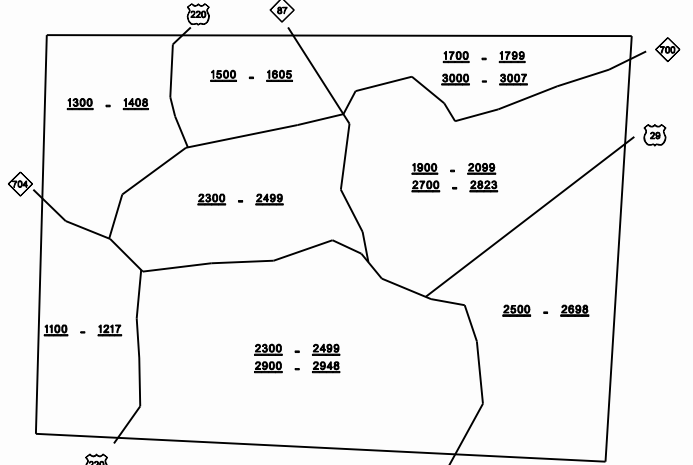


LEGEND

ROAD	4 LANE UNDIVIDED HIGHWAY	DIVIDED HIGHWAY	FCA	FULL CONTROL ACCESS	DETAILED HIGHWAY INTERCHANGE	ROAD THROUGH MOUNTAIN PASS	HIGHWAY BRIDGE	UNDERPASS	OVERPASS	DRAW SPAN ON BRIDGE	HIGHWAY TUNNEL	FORD	INTERSTATE HIGHWAY	U.S. NUMBERED HIGHWAY	N.C. NUMBERED HIGHWAY	U.S. NUMBERED BICYCLE ROUTE	N.C. NUMBERED BICYCLE ROUTE	INTERSTATE INTERCHANGE NUMBER	SECONDARY ROAD NUMBER	RAILROAD ANY NUMBER OF TRACKS USED BY SINGLE OPERATING COMPANY	RAILROAD ANY NUMBER OF TRACKS USED BY MORE THAN ONE OPERATION COMPANY ON SAME OR ADJACENT ROUTES OR WAY	RAILROAD STATION	RAILROAD TUNNEL	RAILROAD BRIDGE	UNINCORPORATED CENSUS DESIGNATED PLACE	CITY LIMIT	COUNTY LINE	STATE LINE	UNINCORPORATED CITY OR VILLAGE, (UNBARRIRED)	CABLE	RESERVATION OR PARK BOUNDARY	INSET AREA	FREE OR TOLL FERRY	CANAL	NARROW STREAM	WIDE STREAM	DAM WITH LOCK	DAM	RESERVOIR, POND, OR LAKE	COUNTY SEAT	COMMUNITY AND TOWN CENTER	TOWN HALL	SCHOOL	COLLEGE OR UNIVERSITY	HOSPITAL	CHURCH	CHURCH WITH CEMETERY	CEMETERY	PARKING LOT OR RACETRACK	POST OFFICE	POWER PLANT	POWER SUBSTATION	PATROL STATION	COMMERCIAL OR RETAIL WHOLESALE HIGHWAY GARAGE OR MAINT. YARD	WEIGHT STATION	SWAMP OR MARSH	GRAVEL PIT OR QUARRY	MONUMENT-SMALL HISTORICAL SITE	LIGHTHOUSE	MOUNTAIN PEAK	NAME	REST AREA	MUNICIPAL PARK	TRANSPORTATION STATION	RAILROAD STATION	FEDERAL GAME LAND	MILITARY AIRFIELD	COMMERCIAL OR MUNICIPAL FIELD	HANGAR ON FIELD	LANDING STRIP	MARKED AIRWAY FIELD	WAREHOUSES OR MANUFACTURING PLANTS	SHOPPING CENTRES
------	--------------------------	-----------------	-----	---------------------	------------------------------	----------------------------	----------------	-----------	----------	---------------------	----------------	------	--------------------	-----------------------	-----------------------	-----------------------------	-----------------------------	-------------------------------	-----------------------	--	---	------------------	-----------------	-----------------	--	------------	-------------	------------	--	-------	------------------------------	------------	--------------------	-------	---------------	-------------	---------------	-----	--------------------------	-------------	---------------------------	-----------	--------	-----------------------	----------	--------	----------------------	----------	--------------------------	-------------	-------------	------------------	----------------	--	----------------	----------------	----------------------	--------------------------------	------------	---------------	------	-----------	----------------	------------------------	------------------	-------------------	-------------------	-------------------------------	-----------------	---------------	---------------------	------------------------------------	------------------



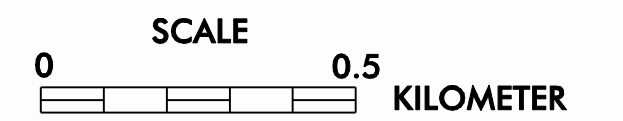
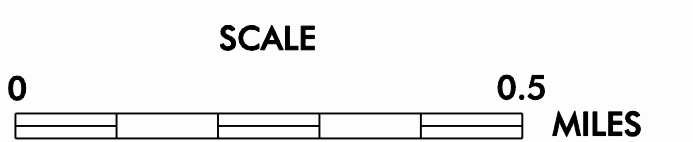
SUPPLEMENTAL LEGEND

INTERSTATE	FUTURE INTERSTATE	FREEWAY / EXPRESSWAY	FUTURE FREEWAY/EXPRESSWAY	OTHER PRINCIPAL ARTERIAL	FUTURE PRINCIPAL ARTERIAL	MINOR ARTERIAL	FUTURE MINOR ARTERIAL	COLLECTOR	FUTURE COLLECTOR	EXISTING URBAN AREA	SMOOTHED AREA
------------	-------------------	----------------------	---------------------------	--------------------------	---------------------------	----------------	-----------------------	-----------	------------------	---------------------	---------------

APPROVED BY FHWA FEB. 14, 2006

**REIDSVILLE
URBAN CLUSTER**
INCLUDED IN
ROCKINGHAM COUNTY
NORTH CAROLINA

PREPARED BY
NORTH CAROLINA DEPARTMENT OF TRANSPORTATION
INFORMATION TECHNOLOGY - GIS UNIT
IN COOPERATION WITH THE
U.S. DEPARTMENT OF TRANSPORTATION
FEDERAL HIGHWAY ADMINISTRATION



Customized
GIS map
checked by
P & A

Mapping

Road Inv.

REVISED