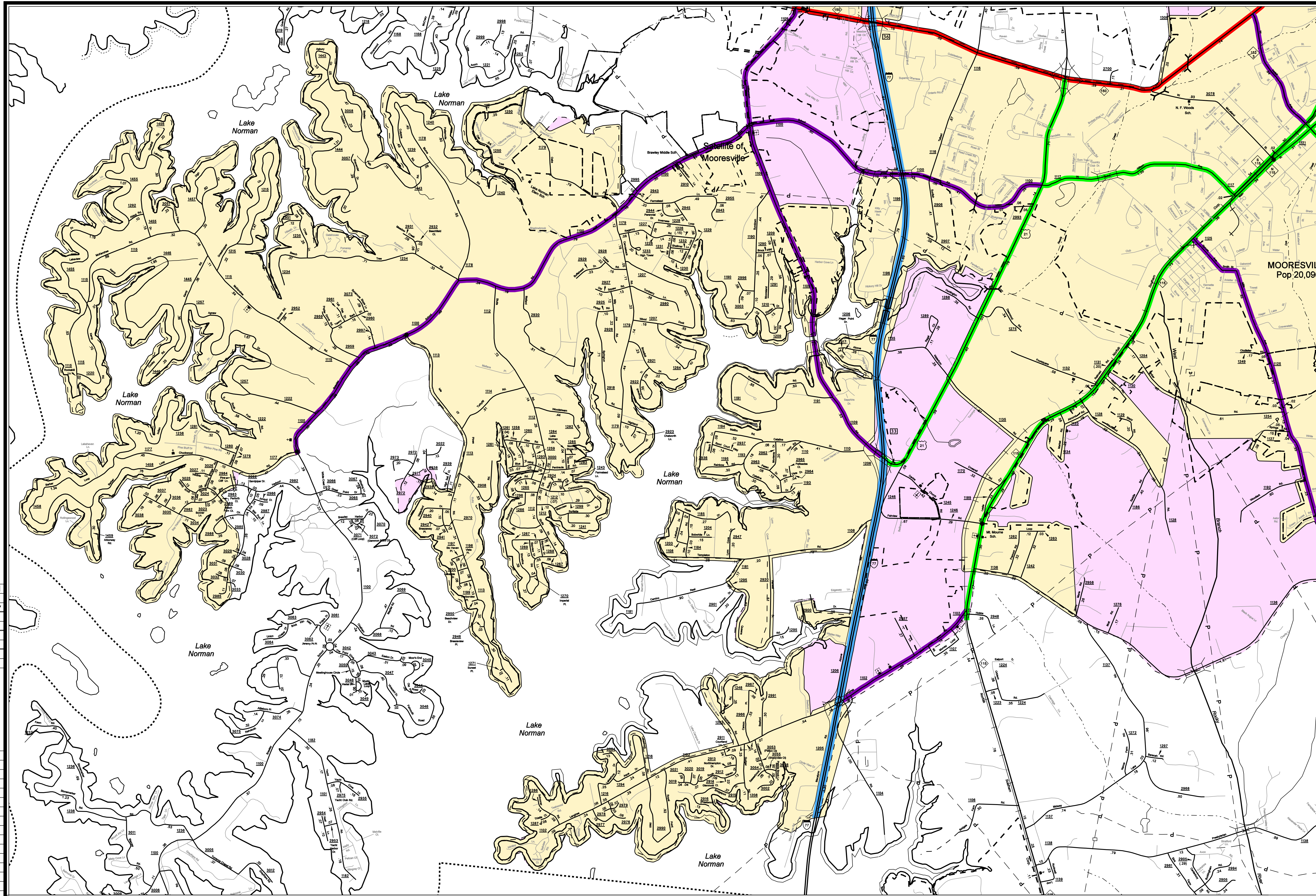
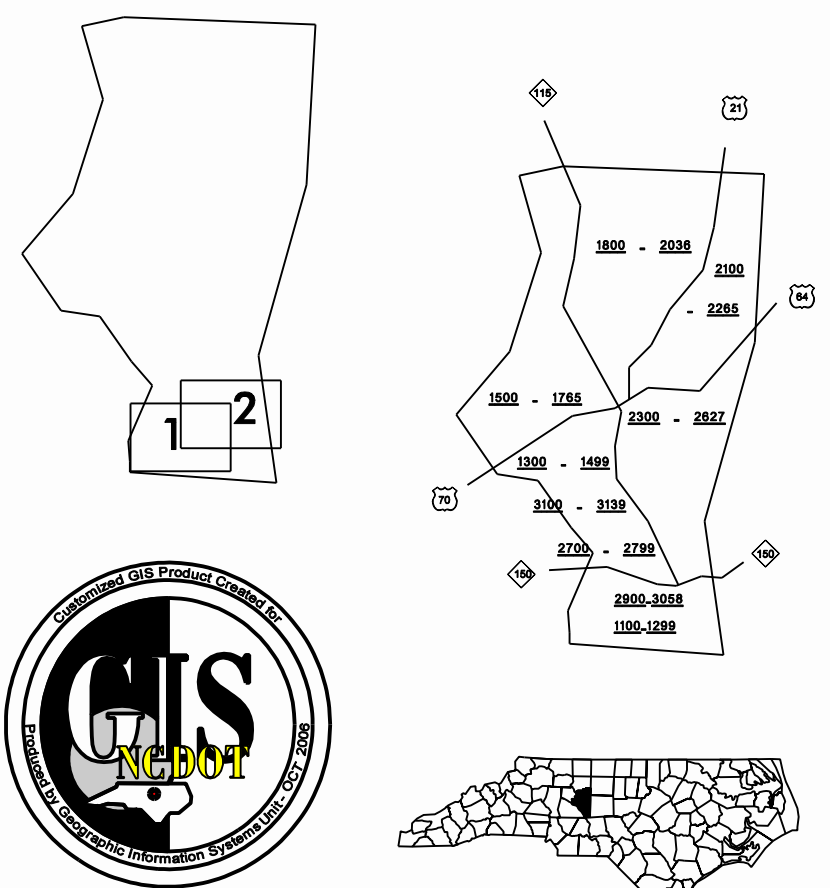


Disclaimer: Although the GIS Unit's goal is to provide the most correct and complete information as possible, the magnitude and dynamics of the data prevent any guarantee of accuracy or completeness. If you find any information that should be corrected, please send your request to the GIS Unit.



LEGEND

	ROAD		CABLE
	4 LANE UNDIVIDED HIGHWAY		RESERVATION OR PARK BOUNDARY
	FUEL CONTROL ACCESS		INSET AREA
	DETAILED HIGHWAY INTERCHANGE		FREE OR TOLL FERRY
	ROAD THROUGH MOUNTAIN PASS		CANAL
	HIGHWAY BRIDGE		NARROW STREAM
	UNDERPASS		WIDE STREAM
	OVERPASS		DAM WITH LOCK
	DRAW SPAN ON BRIDGE		DAM
	HIGHWAY TUNNEL		RESERVOIR, POND, OR LAKE
	FORD		COUNTY SEAT
	INTERSTATE HIGHWAY		TOWN HALL
	U.S. NUMBERED HIGHWAY		SCHOOL
	N.C. NUMBERED HIGHWAY		COLLEGE OR UNIVERSITY
	N.C. NUMBERED BICYCLE ROUTE		HOSPITAL
	INTERSTATE INTERCHANGE NUMBER		CHURCH WITH CEMETERY
	RAILROAD ANY NUMBER OF TRACKS USED BY SINGLE OPERATING COMPANY		CEMETERY OR RACETRACK
	RAILROAD ANY NUMBER OF TRACKS USED BY MORE THAN ONE OPERATING COMPANY ON SAME OR ADJACENT ROUTES OR WAYS		POST OFFICE
	RAILROAD STATION		POWER PLANT
	GRADE CROSSING		POWER SUBSTATION
	UNDERPASS		PATROL STATION
	OVERPASS		CONVENTIONAL OR PINAL INLET
	RAILROAD TUNNEL		HIGHWAY GARAGE OR MAINT. YARD
	RAILROAD BRIDGE		WEIGHT STATION OR QUARRY
	UNINCORPORATED CENSUS DESIGNATED PLACE		MONUMENT - SMALL HISTORICAL SITE
	CITY LIMIT		LIGHTHOUSE
	STATE LINE		MOUNTAIN PEAK
	INCORPORATED CITY OR VILLAGE (GENERALIZED)		REST AREA
			MUNICIPAL PARK
			MILITARY AIRFIELD
			COMMEMORATIVE OR MUNICIPAL FIELD
			HANGAR ON FIELD
			LANDING STRIP
			MARKED AIRWAY FIELD
			WAREHOUSE OR MANUFACTURING PLANT
			SHOPPING CENTRES



SUPPLEMENTAL LEGEND

	INTERSTATE
	FUTURE INTERSTATE
	FREEWAY / EXPRESSWAY
	FUTURE FREEWAY/EXPRESSWAY
	OTHER PRINCIPAL ARTERIAL
	FUTURE PRINCIPAL ARTERIAL
	MINOR ARTERIAL
	FUTURE MINOR ARTERIAL
	COLLECTOR
	FUTURE COLLECTOR
	EXISTING URBAN AREA
	SMOOTHED AREA

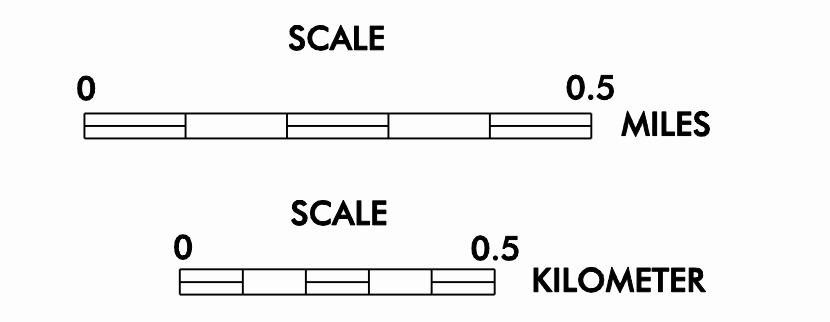
APPROVED BY FHWA FEB. 14, 2006

**MOORESVILLE
URBAN CLUSTER**

INCLUDED IN
IREDELL COUNTY

NORTH CAROLINA

PREPARED BY
NORTH CAROLINA DEPARTMENT OF TRANSPORTATION
INFORMATION TECHNOLOGY - GIS UNIT
IN COOPERATION WITH THE
U.S. DEPARTMENT OF TRANSPORTATION
FEDERAL HIGHWAY ADMINISTRATION



1"=1500'=457.2m

Customized GIS map checked by P & A

Mapping

Road Inv.

REVISED