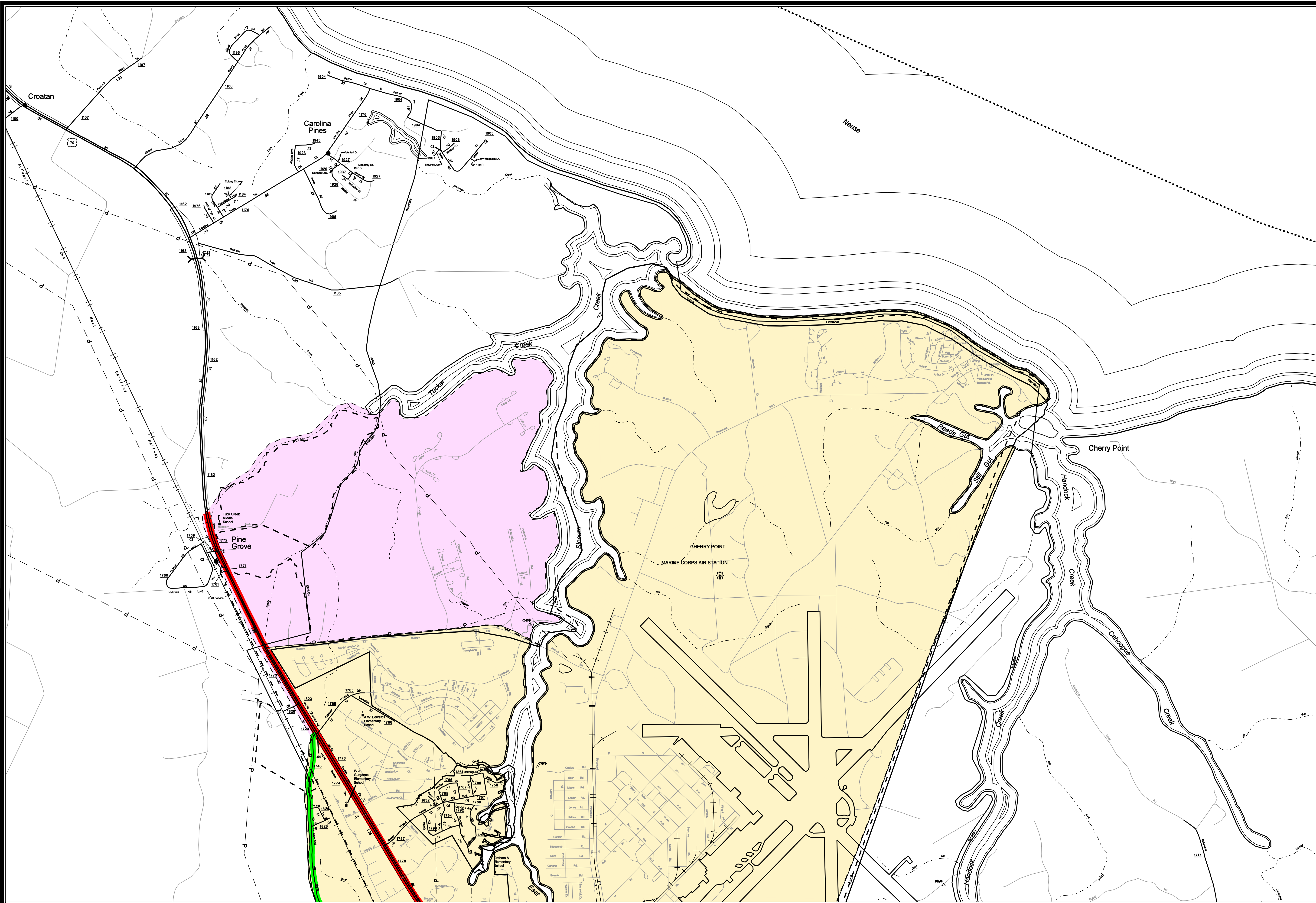



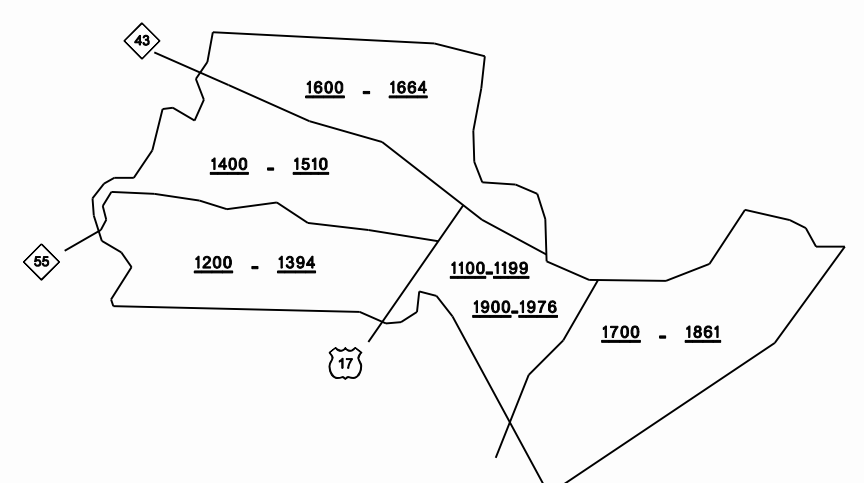
Customized GIS map checked by P & A
 Mapping
 Road Inv.

REVISED



LEGEND

ROAD	4 LANE UNDIVIDED HIGHWAY	DIVIDED HIGHWAY	FCA	FULL CONTROL ACCESS	DETAILED HIGHWAY INTERCHANGE	ROAD THROUGH MOUNTAIN PASS	HIGHWAY BRIDGE	UNDERPASS	OVERPASS	DRAW SPAN ON BRIDGE	HIGHWAY TUNNEL	FORD	INTERSTATE HIGHWAY	U.S. NUMBERED HIGHWAY	U.S. NUMBERED HIGHWAY	U.S. NUMBERED BICYCLE ROUTE	INTERSTATE INTERCHANGE NUMBER	SECONDARY ROAD NUMBER	RAILROAD ANY NUMBER OF TRACKS USED BY SINGLE OPERATING COMPANY	RAILROAD ANY NUMBER OF TRACKS USED BY MORE THAN ONE OPERATION COMPANY ON SAME OR ADJACENT ROUTES OR RAIL	RAILROAD STATION	GRADE CROSSING	UNDERPASS	OVERPASS	RAILROAD TUNNEL	RAILROAD BRIDGE	UNINCORPORATED CENSUS DESIGNATED PLACE	CITY LIMIT	COUNTY LINE	STATE LINE	INCORPORATED CITY OR VILLAGE (GENERALIZED)	TRUCK STOP	CABLE	RESERVATION OR PARK BOUNDARY	INSET AREA	FREE OR TOLL FERRY	CANAL	NARROW STREAM	WIDE STREAM	DAM WITH LOCK	DAM	RESERVOIR, POND, OR LAKE	COUNTY SEAT	COMMUNITY AND TOWN CENTER	TOWN HALL	SCHOOL	COLLEGE OR UNIVERSITY	HOSPITAL	CHURCH	CHURCH WITH CEMETERY	CEMETERY	POST OFFICE	POWER PLANT	POWER SUBSTATION	PATROL STATION	COMMERCIAL OR RETAIL WHOLESALE HIGHWAY GAZARDE OR MAINT. YARD	WEIGHT STATION	SWAMP OR MARSH	GRAVEL PIT OR QUARRY	MONUMENT-SMALL HISTORICAL SITE	LIGHTHOUSE	MOUNTAIN PEAK	REST AREA	MUNICIPAL PARK	TRANSMISSION STATION	STATE GUARD STATION	JAIL	FEDERAL GAME LAND	MILITARY AIRFIELD	COMMERCIAL OR MUNICIPAL FIELD	HANGAR ON FIELD	LANDING STRIP	MARKED AIRWAY FIELD	WAREHOUSES OR MANUFACTURING PLANTS	SHOPPING CENTRES
------	--------------------------	-----------------	-----	---------------------	------------------------------	----------------------------	----------------	-----------	----------	---------------------	----------------	------	--------------------	-----------------------	-----------------------	-----------------------------	-------------------------------	-----------------------	--	--	------------------	----------------	-----------	----------	-----------------	-----------------	--	------------	-------------	------------	--	------------	-------	------------------------------	------------	--------------------	-------	---------------	-------------	---------------	-----	--------------------------	-------------	---------------------------	-----------	--------	-----------------------	----------	--------	----------------------	----------	-------------	-------------	------------------	----------------	---	----------------	----------------	----------------------	--------------------------------	------------	---------------	-----------	----------------	----------------------	---------------------	------	-------------------	-------------------	-------------------------------	-----------------	---------------	---------------------	------------------------------------	------------------



SUPPLEMENTAL LEGEND

Blue dashed line	INTERSTATE
Blue solid line	FUTURE INTERSTATE
Red dashed line	FREEWAY / EXPRESSWAY
Red solid line	FUTURE FREEWAY/EXPRESSWAY
Green dashed line	OTHER PRINCIPAL ARTERIAL
Green solid line	FUTURE PRINCIPAL ARTERIAL
Yellow dashed line	MINOR ARTERIAL
Yellow solid line	FUTURE MINOR ARTERIAL
Purple dashed line	COLLECTOR
Purple solid line	FUTURE COLLECTOR
Light yellow fill	EXISTING URBAN AREA
Pink fill	SMOOTHED AREA

APPROVED BY FHWA FEB. 14, 2006

HAVELOCK URBAN CLUSTER
 INCLUDED IN
 CRAVEN COUNTY
NORTH CAROLINA
 PREPARED BY
 NORTH CAROLINA DEPARTMENT OF TRANSPORTATION
 INFORMATION TECHNOLOGY - GIS UNIT
 IN COOPERATION WITH THE
 U.S. DEPARTMENT OF TRANSPORTATION
 FEDERAL HIGHWAY ADMINISTRATION

