
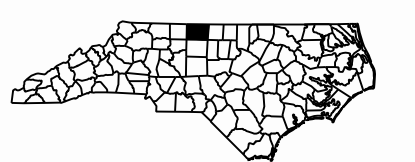
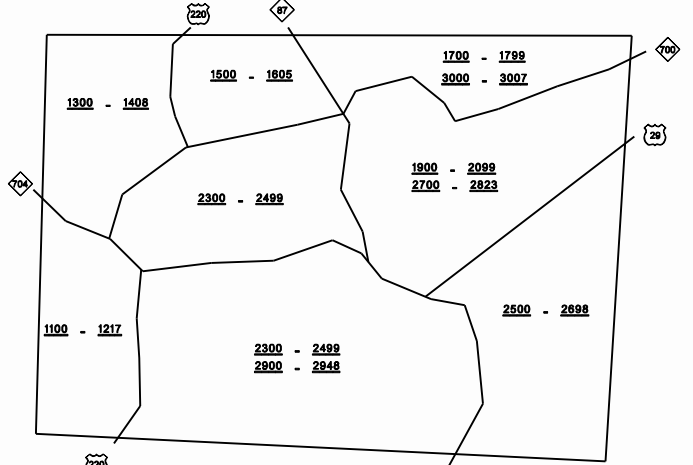


**LEGEND**

ROAD	RESERVOIR, POND, OR LAKE	
4 LANE UNDIVIDED HIGHWAY	RESERVATION OR PARK BOUNDARY	
DIVIDED HIGHWAY	INSET AREA	
FCA	FREE OR TOLL FERRY	
FULL CONTROL ACCESS	CANAL	
DETAILED HIGHWAY INTERCHANGE	NARROW STREAM	
ROAD THROUGH MOUNTAIN PASS	WIDE STREAM	
HIGHWAY BRIDGE	DAM WITH LOCK	
UNDERPASS	DAM	
OVERPASS	DAM	
DRAW SPAN ON BRIDGE	RESERVOIR, POND, OR LAKE	
HIGHWAY TUNNEL	COUNTY SEAT	
FORD	COMMUNITY AND TOWN CENTER	
INTERSTATE HIGHWAY	SCHOOL	
U.S. NUMBERED HIGHWAY	COLLEGE OR UNIVERSITY	
N.C. NUMBERED HIGHWAY	HOSPITAL	
U.S. NUMBERED BICYCLE ROUTE	CHURCH WITH CEMETERY	
N.C. NUMBERED BICYCLE ROUTE	CEMETERY OR RACETRACK	
INTERSTATE INTERCHANGE NUMBER	POST OFFICE	
RAILROAD, ANY NUMBER OF TRACKS USED BY SINGLE OPERATING COMPANY	POWER PLANT	
RAILROAD, ANY NUMBER OF TRACKS USED BY MORE THAN ONE OPERATING COMPANY OR, SAME OR ADJACENT RIGHTS-OF-WAY	POWER SUBSTATION	
RAILROAD STATION	PATROL STATION	
GRADE CROSSING	CORRECTIONAL OR PENAL INSTL.	
UNDERPASS	HIGHWAY GARAGE OR MAINT. YARD	
OVERPASS	WEIGHT STATION	
RAILROAD TUNNEL	SWAMP OR MARSH	
RAILROAD BRIDGE	GRAVEL PIT OR QUARRY	
UNINCORPORATED CENSUS DESIGNATED PLACE	MONUMENT-SMALL HISTORICAL SITE	
CITY LIMIT	LIGHTHOUSE	
COUNTY LINE	MOUNTAIN PEAK	
STATE LINE	REST AREA	
INCORPORATED CITY OR VILLAGE (GENERALIZED)	MUNICIPAL PARK	
	TRIANGULATION STATION	
	STATE GUARD STATION	
	JAIL	
	FEDERAL GAME LAND	
	MILITARY AIRFIELD	
	COMMERCIAL OR MUNICIPAL FIELD	
	HANGAR ON FIELD	
	LANDING STRIP	
	MARKED AIRWAY FIELD	
	WAREHOUSES OR MANUFACTURING PLANTS	
	SHIPPING CENTERS	



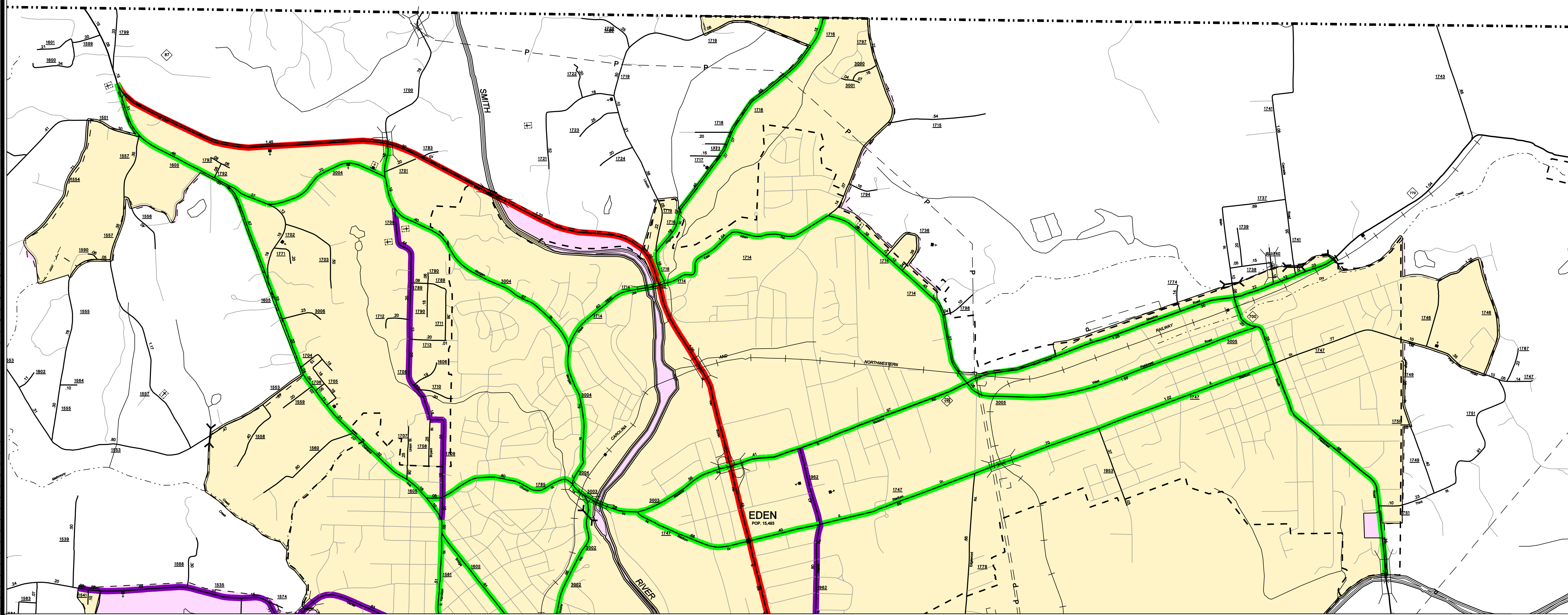
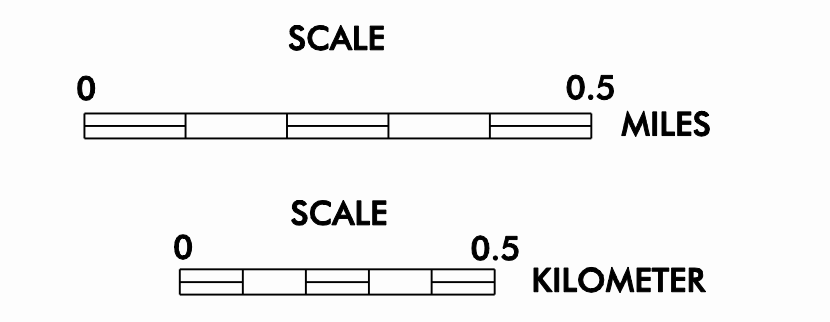
**SUPPLEMENTAL LEGEND**

	INTERSTATE
	FUTURE INTERSTATE
	FUTURE FREEWAY/EXPRESSWAY
	OTHER PRINCIPAL ARTERIAL
	FUTURE PRINCIPAL ARTERIAL
	MINOR ARTERIAL
	FUTURE MINOR ARTERIAL
	COLLECTOR
	FUTURE COLLECTOR
	EXISTING URBAN AREA
	SMOOTHED AREA

APPROVED BY FHWA FEB. 14, 2006

**EDEN  
URBAN CLUSTER**  
INCLUDED IN  
ROCKINGHAM COUNTY  
**NORTH CAROLINA**

PREPARED BY  
NORTH CAROLINA DEPARTMENT OF TRANSPORTATION  
INFORMATION TECHNOLOGY - GIS UNIT  
IN COOPERATION WITH THE  
U.S. DEPARTMENT OF TRANSPORTATION  
FEDERAL HIGHWAY ADMINISTRATION



Customized GIS map checked by P & A

Mapping

Road Inv.

REVISED