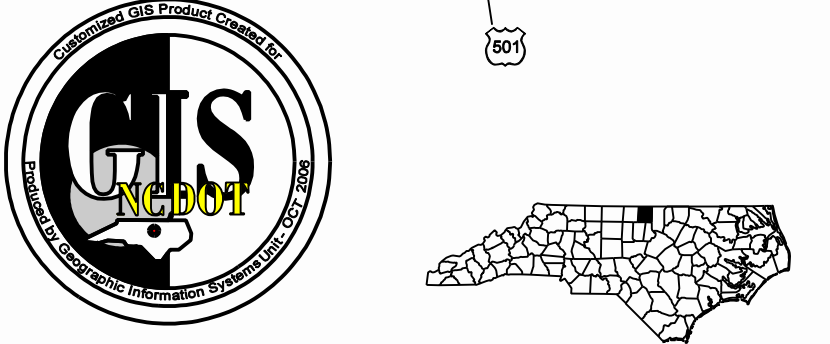
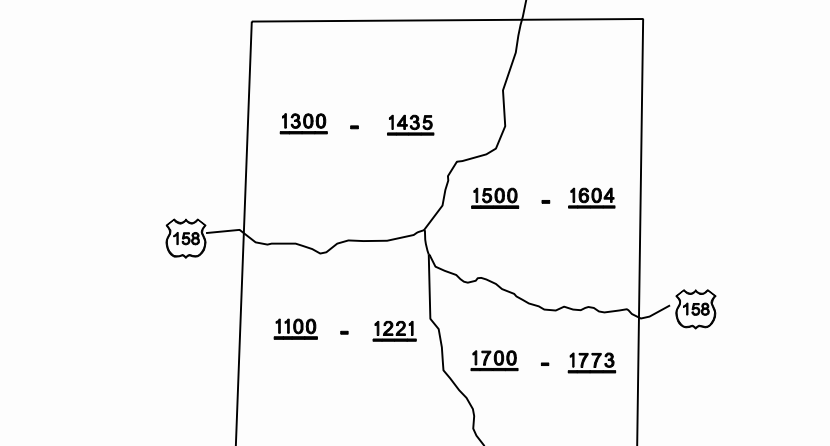


LEGEND

ROAD	4 LANE UNDIVIDED HIGHWAY	DIVIDED HIGHWAY	FCA	FULL CONTROL ACCESS	DETAILED HIGHWAY INTERCHANGE	ROAD THROUGH MOUNTAIN PASS	HIGHWAY BRIDGE	UNDERPASS	OVERPASS	DRAW SPAN ON BRIDGE	HIGHWAY TUNNEL	FORD	INTERSTATE HIGHWAY	U.S. NUMBERED HIGHWAY	U.S. NUMBERED HIGHWAY	U.S. NUMBERED BICYCLE ROUTE	N.C. NUMBERED BICYCLE ROUTE	INTERSTATE INTERCHANGE NUMBER	RAILROAD ANY NUMBER OF TRACKS USED BY SINGLE OPERATING COMPANY	RAILROAD ANY NUMBER OF TRACKS USED BY MORE THAN ONE OPERATING COMPANY OR SAME OR ADJACENT ROUTES OR WAY	RAILROAD STATION	RAILROAD BRIDGE	RAILROAD TUNNEL	RAILROAD UNINCORPORATED CENSUS DESIGNATED PLACE	CITY LIMIT	COUNTY LINE	STATE LINE	UNINCORPORATED CITY OR VILLAGE (GENERALIZED)	TELEPHONE CABLE	RESERVATION OR PARK BOUNDARY	INLET AREA	FREE OR TOLL FERRY	CANAL	NARROW STREAM	WIDE STREAM	DAM WITH LOCK	DAM	RESERVOIR, POND, OR LAKE	COUNTY SEAT	COUNTY AND TOWN CENTER	TOWN HALL	SCHOOL	COLLEGE OR UNIVERSITY	HOSPITAL	CHURCH	CHURCH WITH CEMETERY	CEMETERY	BACKGROUND OR SACRETACK	POST OFFICE	POWER PLANT	POWER SUBSTATION	PATROL STATION	COMMERCIAL OR RETAIL WHOLESALE HIGHWAY DIV. OR DIST. OFFICE	WEIGHT STATION	SHAWP OR MARSH	GARAGE PIT OR GARAGE	MONUMENT-SMALL HISTORICAL SITE	LIGHTHOUSE	MOUNTAIN PEAK	NAME	REST AREA	MUNICIPAL PARK	TRANSPORTATION STATION	SCOUT CAMP STATION	FEDERAL GAME LAND	MILITARY AIRFIELD	COMMERICAL OR MUNICIPAL FIELD	HANGAR ON FIELD	LANDING STRIP	MARKED AIRWAY FIELD	WAREHOUSES OR MANUFACTURING PLANTS	SHOPPING CENTRES
------	--------------------------	-----------------	-----	---------------------	------------------------------	----------------------------	----------------	-----------	----------	---------------------	----------------	------	--------------------	-----------------------	-----------------------	-----------------------------	-----------------------------	-------------------------------	--	---	------------------	-----------------	-----------------	---	------------	-------------	------------	--	-----------------	------------------------------	------------	--------------------	-------	---------------	-------------	---------------	-----	--------------------------	-------------	------------------------	-----------	--------	-----------------------	----------	--------	----------------------	----------	-------------------------	-------------	-------------	------------------	----------------	---	----------------	----------------	----------------------	--------------------------------	------------	---------------	------	-----------	----------------	------------------------	--------------------	-------------------	-------------------	-------------------------------	-----------------	---------------	---------------------	------------------------------------	------------------

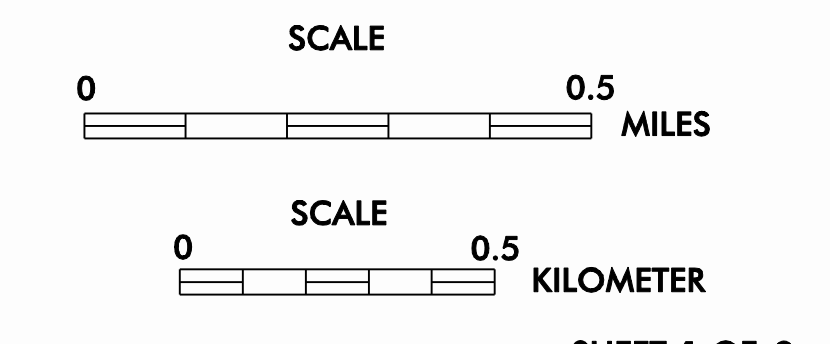


SUPPLEMENTAL LEGEND

[Blue and Red Pattern]	INTERSTATE
[Blue and Yellow Pattern]	FUTURE INTERSTATE
[Blue and Green Pattern]	FREEWAY / EXPRESSWAY
[Red and Yellow Pattern]	FUTURE FREEWAY/EXPRESSWAY
[Red and Green Pattern]	OTHER PRINCIPAL ARTERIAL
[Red and Blue Pattern]	FUTURE PRINCIPAL ARTERIAL
[Green and Blue Pattern]	MINOR ARTERIAL
[Green and Yellow Pattern]	FUTURE MINOR ARTERIAL
[Purple and Yellow Pattern]	COLLECTOR
[Purple and Green Pattern]	FUTURE COLLECTOR
[Yellow]	EXISTING URBAN AREA
[Pink]	SMOOTHED AREA

APPROVED BY FHWA FEB. 14, 2006

**ROXBORO
URBAN CLUSTER**
INCLUDED IN
PERSON COUNTY
NORTH CAROLINA
PREPARED BY
NORTH CAROLINA DEPARTMENT OF TRANSPORTATION
INFORMATION TECHNOLOGY - GIS UNIT
IN COOPERATION WITH THE
U.S. DEPARTMENT OF TRANSPORTATION
FEDERAL HIGHWAY ADMINISTRATION



1"=1500'=457.2m

Customized GIS map checked by P & A
Mapping
Road Inv.

REVISED