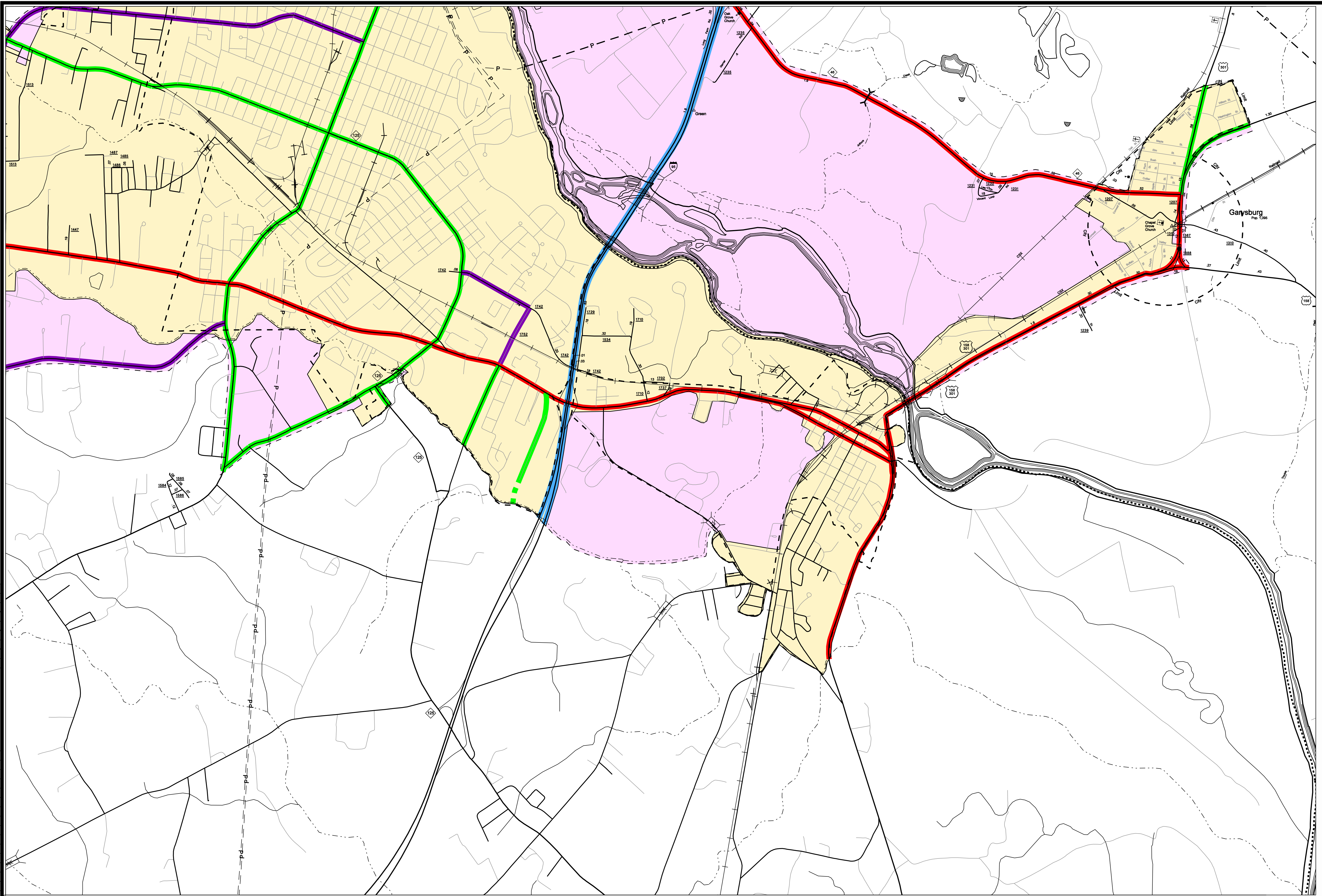
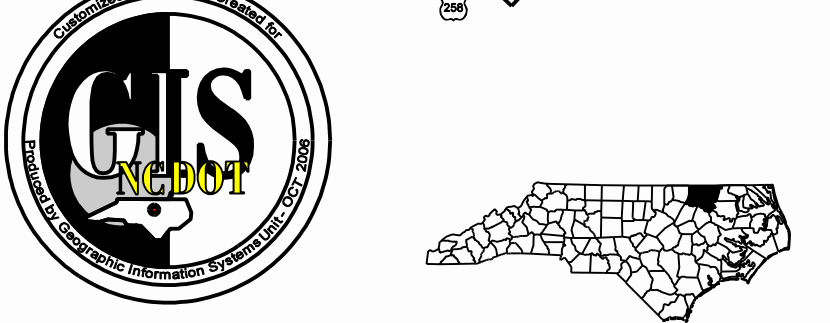
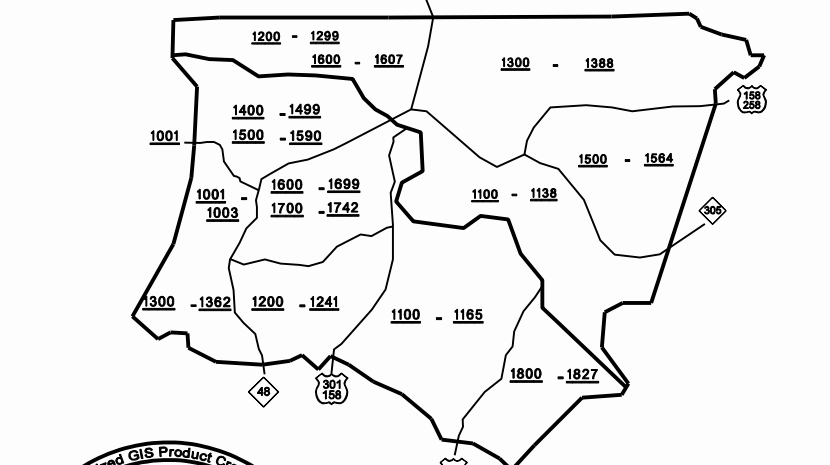


Disclaimer: Although the GIS Unit's goal is to provide the most correct and complete information as possible, the magnitude and dynamics of the data prevent any guarantee of accuracy or completeness. If you find any information that should be corrected, please send your request to the GIS Unit.



LEGEND

ROAD	RESERVATION OR PARK BOUNDARY
4-LANE UNDIVIDED HIGHWAY	CAUSEWAY
DIVIDED HIGHWAY	RESERVATION OR PARK BOUNDARY
FULL CONTROL ACCESS	INSET AREA
DETAILED HIGHWAY INTERCHANGE	FREE OR TOLL FERRY
ROAD THROUGH MOUNTAIN PASS	CANAL
HIGHWAY BRIDGE	NARROW STREAM
UNDERPASS	WIDE STREAM
OVERPASS	DAM WITH LOCK
DRAW SPAN ON BRIDGE	DAM
HIGHWAY TUNNEL	RESERVOIR, POND, OR LAKE
FORD	COUNTY SEAT
INTERSTATE HIGHWAY	COUNTY AND TOWN CENTER
U.S. NUMBERED HIGHWAY	TOWN HALL
U.S. NUMBERED HIGHWAY	HOSPITAL
U.S. NUMBERED HIGHWAY	SCHOOL OR UNIVERSITY
U.S. NUMBERED HIGHWAY	RAILROAD OR RACE TRACK
U.S. NUMBERED HIGHWAY	POST OFFICE
U.S. NUMBERED HIGHWAY	POWER PLANT
U.S. NUMBERED HIGHWAY	POWER SUBSTATION
U.S. NUMBERED HIGHWAY	POLICE STATION
U.S. NUMBERED HIGHWAY	CORRECTIONAL OR PRISON INTN.
U.S. NUMBERED HIGHWAY	HIGHWAY GARAGE OR MAINT. YARD
U.S. NUMBERED HIGHWAY	HIGHWAY DEP. OR DIST. OFFICE
U.S. NUMBERED HIGHWAY	WRESTLING STATION
U.S. NUMBERED HIGHWAY	BRANCH OF RAILROAD
U.S. NUMBERED HIGHWAY	GRAVE PIT OR GLASSY
U.S. NUMBERED HIGHWAY	MONUMENT-SMALL HISTORICAL SITE
U.S. NUMBERED HIGHWAY	MONUMENT-LARGE HISTORICAL SITE
U.S. NUMBERED HIGHWAY	MOUNTAIN PEAK
U.S. NUMBERED HIGHWAY	WATER
U.S. NUMBERED HIGHWAY	BEST AREA
U.S. NUMBERED HIGHWAY	MEDICAL FIRM
U.S. NUMBERED HIGHWAY	TRIANGULATION STATION
U.S. NUMBERED HIGHWAY	COAST GUARD STATION
U.S. NUMBERED HIGHWAY	JUDGE
U.S. NUMBERED HIGHWAY	FEDERAL GAME LAND
U.S. NUMBERED HIGHWAY	MILITARY AIRFIELD
U.S. NUMBERED HIGHWAY	COMMERCIAL OR MUNICIPAL FIELD
U.S. NUMBERED HIGHWAY	MARSH ON FIELD
U.S. NUMBERED HIGHWAY	LANDING STRIP
U.S. NUMBERED HIGHWAY	MARSH ADJACENT FIELD
U.S. NUMBERED HIGHWAY	WAREHOUSES OR MANUFACTURING PLANTS
U.S. NUMBERED HIGHWAY	SHOPPING CENTERS

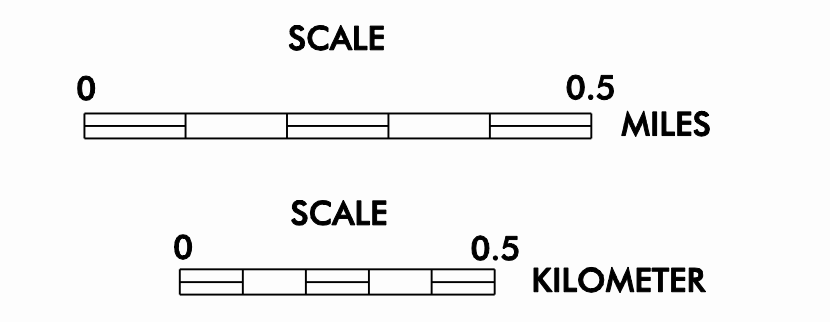


SUPPLEMENTAL LEGEND

INTERSTATE
FUTURE INTERSTATE
FREEWAY / EXPRESSWAY
FUTURE FREEWAY/EXPRESSWAY
OTHER PRINCIPAL ARTERIAL
FUTURE PRINCIPAL ARTERIAL
MINOR ARTERIAL
FUTURE MINOR ARTERIAL
COLLECTOR
FUTURE COLLECTOR
EXISTING URBAN AREA
SMOOTHED AREA

APPROVED BY FHWA FEB. 14, 2006

**ROANOKE RAPIDS
URBAN CLUSTER**
INCLUDED IN
NORTHAMPTON AND HALIFAX COUNTIES
NORTH CAROLINA
PREPARED BY
NORTH CAROLINA DEPARTMENT OF TRANSPORTATION
INFORMATION TECHNOLOGY - GIS UNIT
IN COOPERATION WITH THE
U.S. DEPARTMENT OF TRANSPORTATION
FEDERAL HIGHWAY ADMINISTRATION



Customized
GIS map
checked by
P & A
Mapping
Road Inv.
REVISED

1"=1500'=457.2m