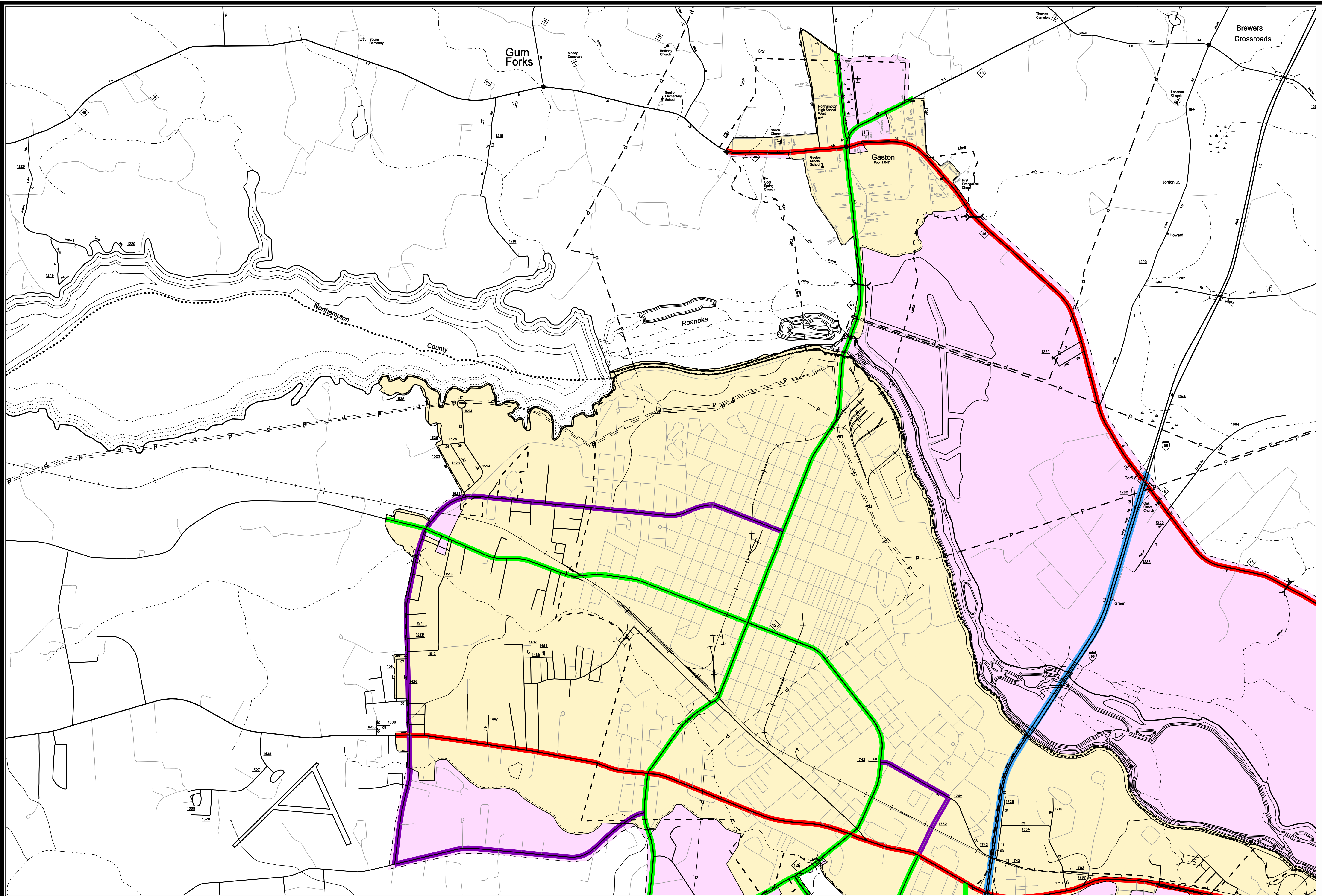
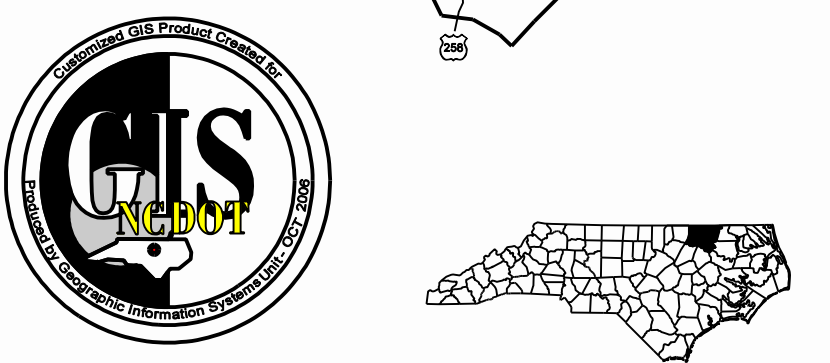
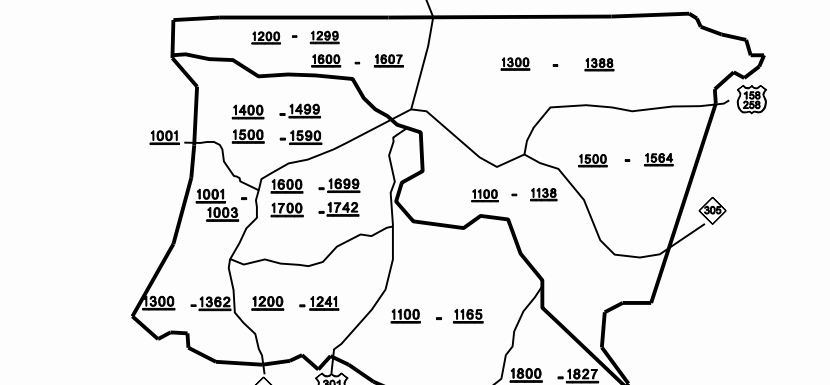


Customized GIS map checked by P & A
 Mapping
 Road Inv.
 REVISED



LEGEND

| | | |
|--|--------------------------|----------------------------------|
| ROAD | 4 LANE UNDIVIDED HIGHWAY | RESERVATION OR PARK BOUNDARY |
| DIVIDE | DIVIDE HIGHWAY | INSET AREA |
| FCA | FULL CONTROL ACCESS | FREE OR TOLL FERRY |
| DETAILED HIGHWAY INTERCHANGE | | CANAL |
| ROAD THROUGH MOUNTAIN PASS | | NARROW STREAM |
| HIGHWAY BRIDGE | | WIDE STREAM |
| UNDERPASS | | DAM WITH LOCK |
| OVERPASS | | DAM |
| DRAW SPAN ON BRIDGE | | RESERVOIR, POND, OR LAKE |
| HIGHWAY TUNNEL | | COUNTY SEAT |
| FORD | | INCORPORATED TOWN CENTER |
| INTERSTATE HIGHWAY | | TOWN HALL |
| U.S. NUMBERED HIGHWAY | | SCHOOL OR UNIVERSITY |
| U.S. NUMBERED HIGHWAY | | HOSPITAL |
| N.C. NUMBERED HIGHWAY | | PARKLAND OR RACETRACK |
| N.C. NUMBERED BI-CYCLE ROUTE | | POST OFFICE |
| N.C. NUMBERED BI-CYCLE ROUTE | | POWER PLANT |
| INTERSTATE INTERCHANGE NUMBER | | POWER SUBSTATION |
| SECONDARY ROAD NUMBER | | POLICE STATION |
| RAILROAD ANY NUMBER OF TRACKS USED BY BRIDGE OPERATING COMPANY | | CORRECTIONAL OR PENAL INTN. |
| RAILROAD ANY NUMBER OF TRACKS USED BY RAILROAD OPERATING COMPANY | | HIGHWAY GARAGE OR MAINT. YARD |
| RAILROAD ANY NUMBER OF TRACKS COMPANY OR STATE OF ALLEGHANY | | HIGHWAY DEP. OR DIST. OFFICE |
| RAILROAD STATION | | WRESTLING STADIUM |
| RAILROAD STATION | | GRAVE PIT OR QUARRY |
| RAILROAD STATION | | MONUMENT-SMALL HISTORICAL SITE |
| RAILROAD STATION | | MONUMENT-LARGE HISTORICAL SITE |
| RAILROAD STATION | | MOUNTAIN PEAK |
| RAILROAD STATION | | WINDMILL |
| RAILROAD STATION | | REST AREA |
| RAILROAD STATION | | MEDICINE TRAIL |
| RAILROAD STATION | | TRIANGULATION STATION |
| RAILROAD STATION | | COAST GUARD STATION |
| RAILROAD STATION | | FEDERAL GAME LAND |
| RAILROAD STATION | | MILITARY AIRFIELD |
| RAILROAD STATION | | COMMERCIAL OR MUNICIPAL FIELD |
| RAILROAD STATION | | MARKER ON FIELD |
| RAILROAD STATION | | LANDING STRIP |
| RAILROAD STATION | | MAINTENANCE FIELD |
| RAILROAD STATION | | WAREHOUSE OR MANUFACTURING PLANT |
| RAILROAD STATION | | SHOPPING CENTRE |

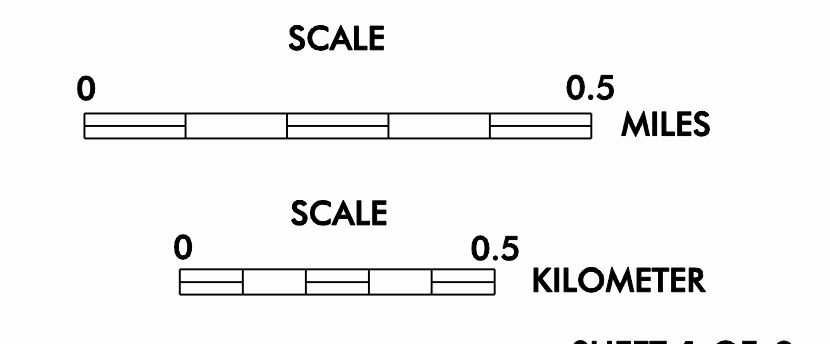


SUPPLEMENTAL LEGEND

| |
|---------------------------|
| INTERSTATE |
| FUTURE INTERSTATE |
| FREEWAY / EXPRESSWAY |
| FUTURE FREEWAY/EXPRESSWAY |
| OTHER PRINCIPAL ARTERIAL |
| FUTURE PRINCIPAL ARTERIAL |
| MINOR ARTERIAL |
| FUTURE MINOR ARTERIAL |
| COLLECTOR |
| FUTURE COLLECTOR |
| EXISTING URBAN AREA |
| SMOOTHED AREA |

APPROVED BY FHWA FEB. 14, 2006

ROANOKE RAPIDS URBAN CLUSTER
 INCLUDED IN
 NORTHAMPTON AND HALIFAX COUNTIES
NORTH CAROLINA
 PREPARED BY
 NORTH CAROLINA DEPARTMENT OF TRANSPORTATION
 INFORMATION TECHNOLOGY - GIS UNIT
 IN COOPERATION WITH THE
 U.S. DEPARTMENT OF TRANSPORTATION
 FEDERAL HIGHWAY ADMINISTRATION



1"=1500'=457.2m