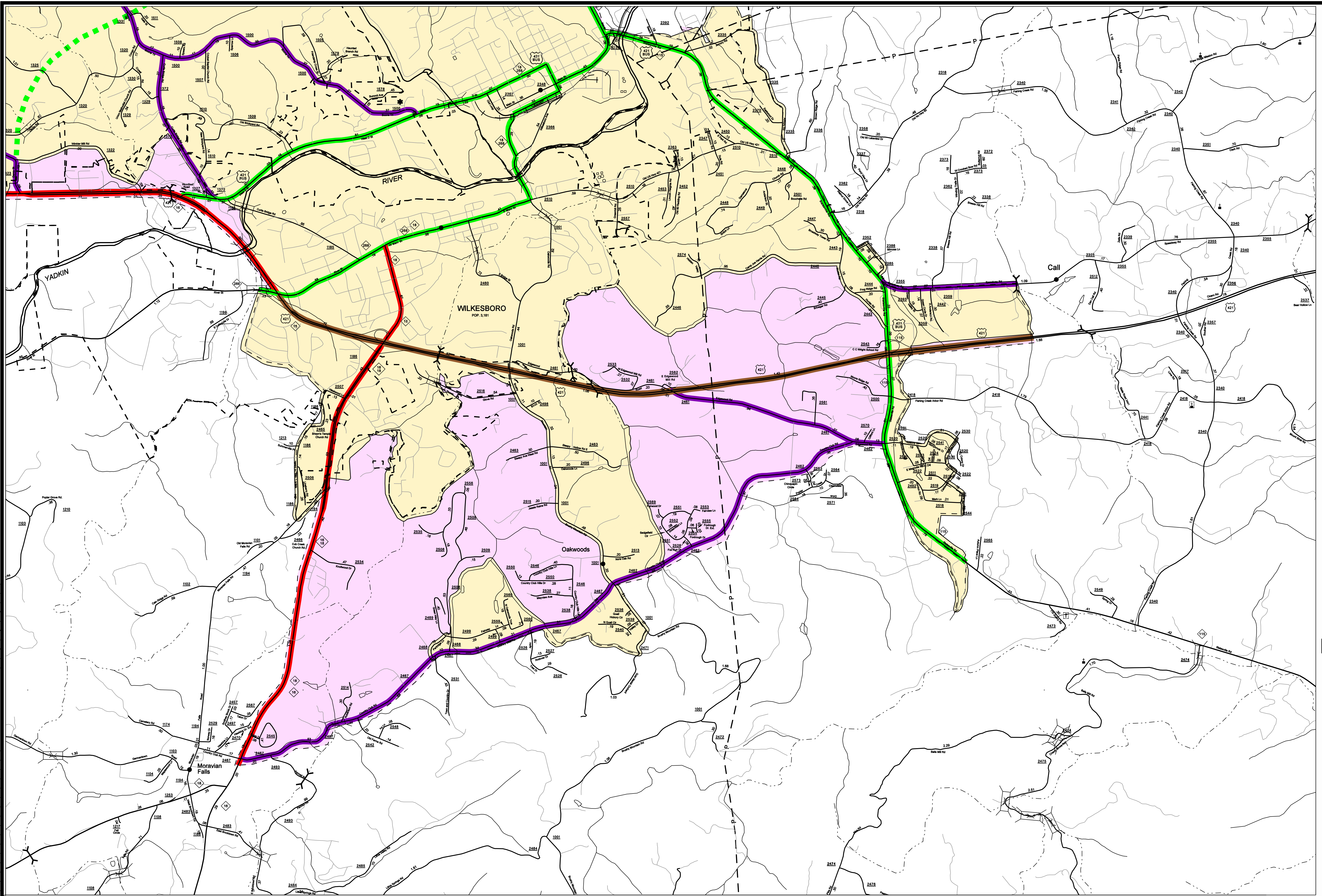
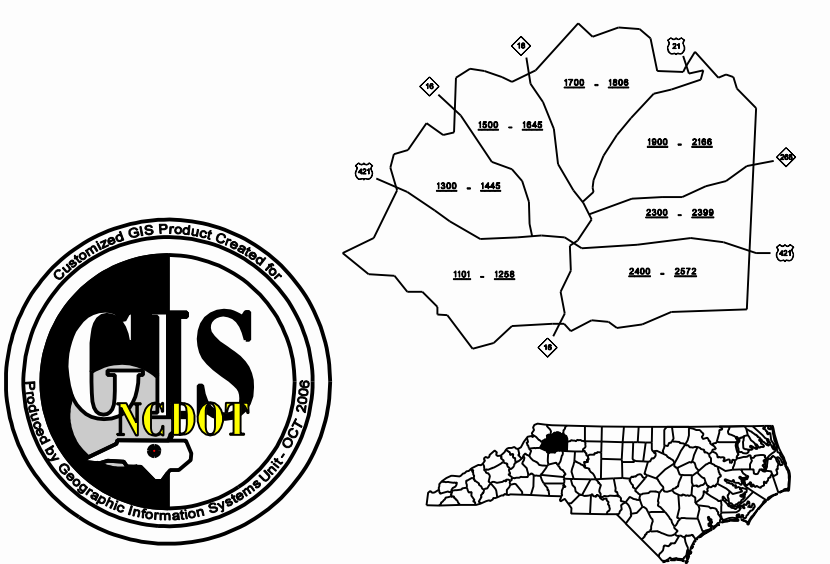
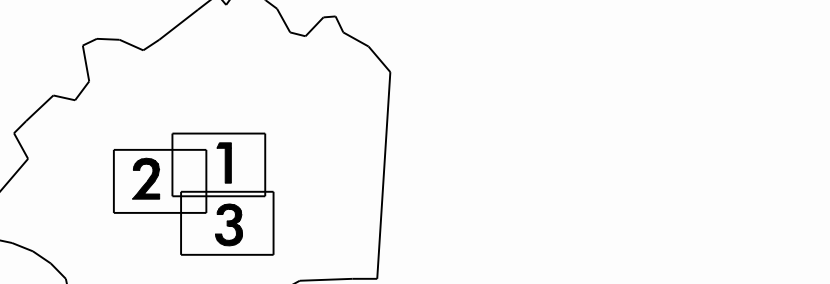


Disclaimer: Although the GIS Unit's goal is to provide the most correct and complete information as possible, the magnitude and dynamics of the data prevent any guarantee of accuracy or completeness. If you find any information that should be corrected, please send your request to the GIS Unit.



LEGEND

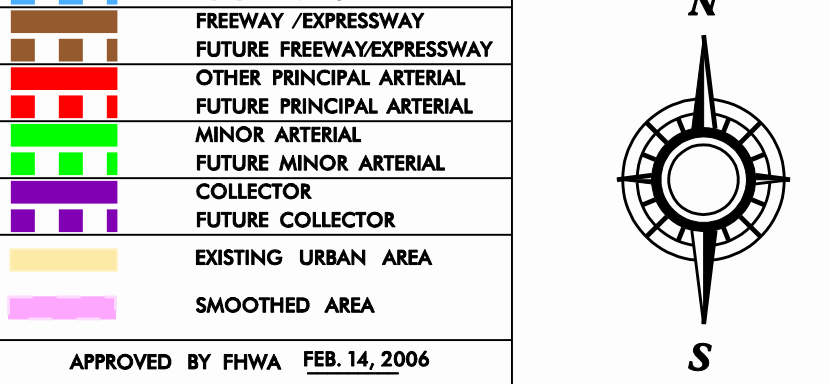
	ROAD		CABLE
	4 LANE UNDIVIDED HIGHWAY		RESERVATION OR PARK BOUNDARY
	DIVIDED HIGHWAY		INSET AREA
	FUEL CONTROL ACCESS		FERRY OR TOLL FERRY
	DETAILED HIGHWAY INTERCHANGE		CANAL
	ROAD THROUGH MOUNTAIN PASS		HARBOR OR STREAM
	HIGHWAY BRIDGE		WIDE STREAM
	UNDERPASS		DAM WITH LOCK
	OVERPASS		DAM
	DRAW SPAN ON BRIDGE		RESERVOIR, POND, OR LAKE
	HIGHWAY TUNNEL		COUNTY SEAT
	FORD		COMMUNITY AND TOWN CENTER
	INTERSTATE HIGHWAY		SCHOOL
	U.S. NUMBERED HIGHWAY		COLLEGE OR UNIVERSITY
	U.S. NUMBERED BICYCLE ROUTE		HOSPITAL
	N.C. NUMBERED HIGHWAY		CHURCH WITH CEMETERY
	N.C. NUMBERED BICYCLE ROUTE		CEMETERY OR RACETRACK
	INTERSTATE INTERCHANGE NUMBER		POST OFFICE
	RAILROAD ANY NUMBER OF TRACKS USED BY SINGLE OPERATING COMPANY		POWER PLANT
	RAILROAD WEIGHT NUMBER OF TRACKS USED BY MORE THAN ONE OPERATING COMPANY ON SAME OR ADJACENT SIDES OF WAY		POWER SUBSTATION
	RAILROAD STATION		PATROL STATION
	GRADE CROSSING		COMMERCIAL OR RETAIL RETAIL HIGHWAY GARAGE OR MAINT. YARD
	UNDERPASS		WEIGHT STATION
	OVERPASS		SHOAP OR MARSH
	RAILROAD TUNNEL		GRAVEL PIT OR QUARRY
	RAILROAD BRIDGE		MONUMENT - SMALL HISTORICAL SITE
	UNINCORPORATED CENSUS DESIGNATED PLACE		MOUNTAIN PEAK
	CITY LIMIT		NAME
	COUNTY LINE		REST AREA
	STATE LINE		MUNICIPAL PARK
	INCORPORATED CITY OR VILLAGE, (UNNUMBERED)		TRANSLOCATION STATION
			SCENIC VIEWPOINT
			FEDERAL GAME LAND
			MILITARY AIRFIELD
			COMMERCIAL OR INDUSTRIAL FIELD
			HANGING ON FIELD
			LANDING STRIP
			MARKED AIRSTRIPE FIELD
			WAREHOUSES OR MANUFACTURING PLANTS
			SHIPPING CENTRES



SUPPLEMENTAL LEGEND

	INTERSTATE
	FUTURE INTERSTATE
	FREEWAY / EXPRESSWAY
	FUTURE FREEWAY/EXPRESSWAY
	OTHER PRINCIPAL ARTERIAL
	FUTURE PRINCIPAL ARTERIAL
	MINOR ARTERIAL
	FUTURE MINOR ARTERIAL
	COLLECTOR
	FUTURE COLLECTOR
	EXISTING URBAN AREA
	SMOOTHED AREA

APPROVED BY FHWA FEB. 14, 2006

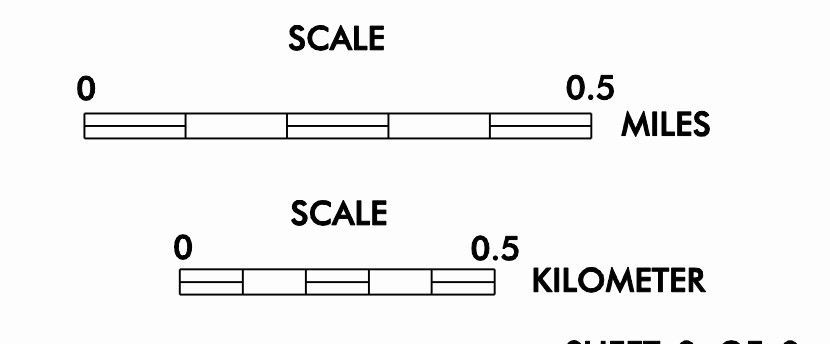


**NORTH WILKESBORO
URBAN CLUSTER**

INCLUDED IN
WILKES COUNTY

NORTH CAROLINA

PREPARED BY
NORTH CAROLINA DEPARTMENT OF TRANSPORTATION
INFORMATION TECHNOLOGY - GIS UNIT
IN COOPERATION WITH THE
U.S. DEPARTMENT OF TRANSPORTATION
FEDERAL HIGHWAY ADMINISTRATION



1"=1500'=457.2m

Customized
GIS map
checked by
P & A

Mapping

Road Inv.

REVISED