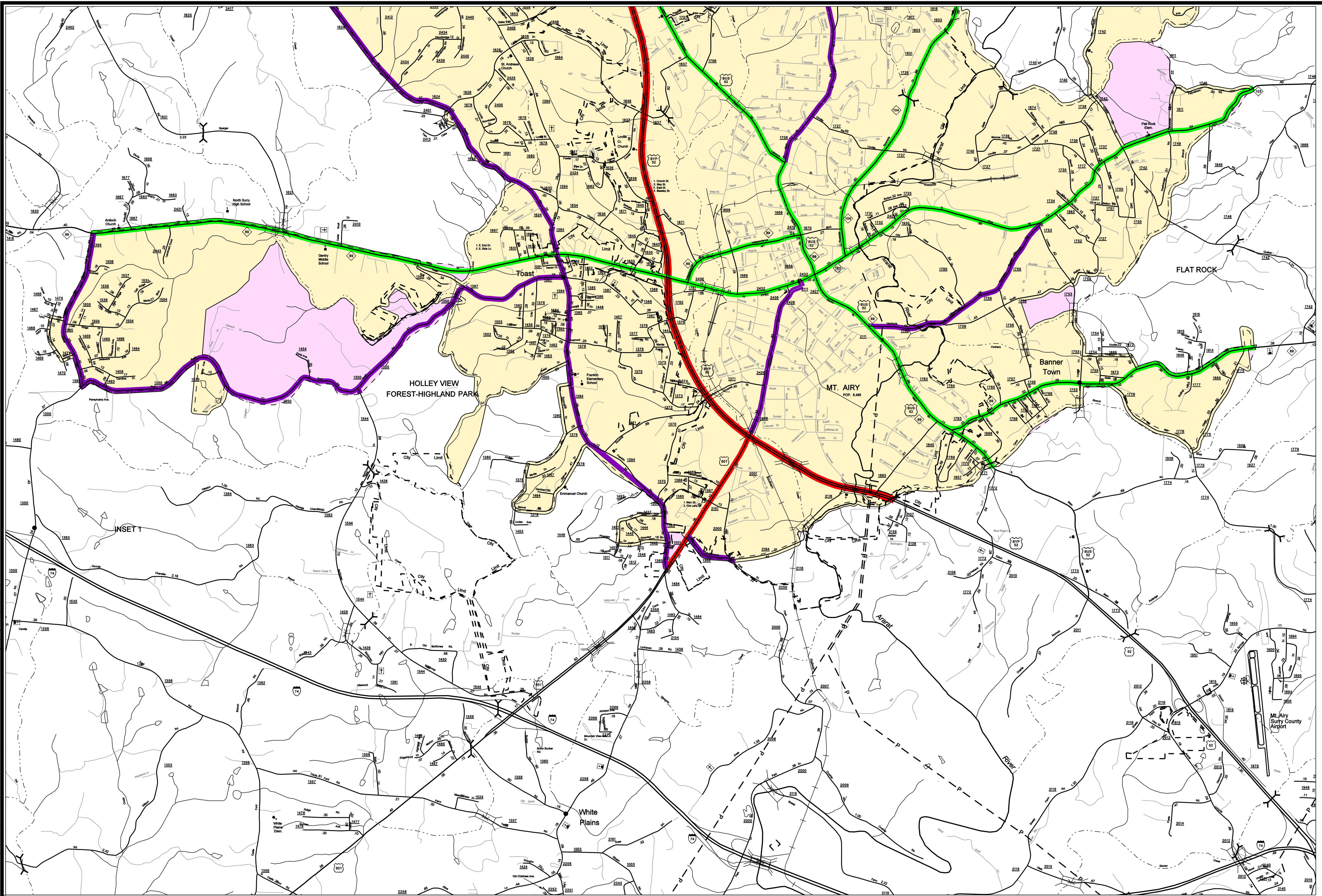



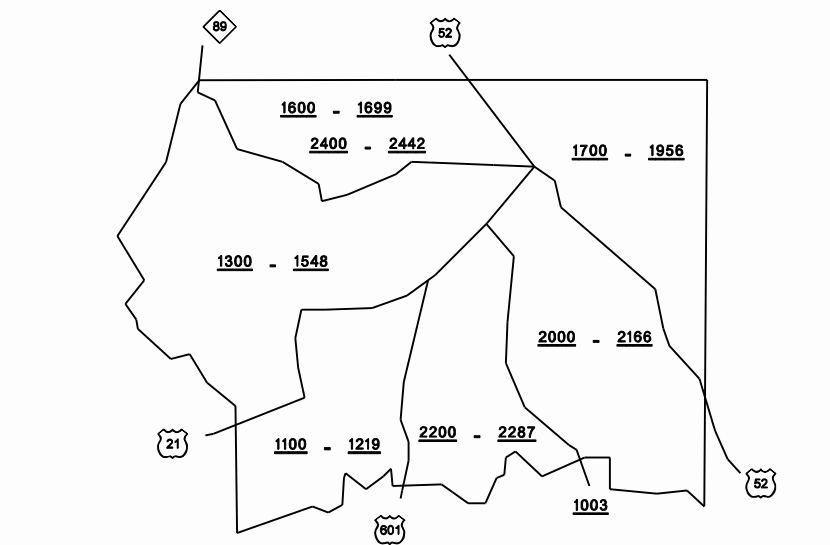
Disclaimer: Although the GIS Unit's goal is to provide the most complete and complete information as possible, the magnitude and dynamics of the data prevent any guarantee of accuracy or completeness. If you find any information that should be corrected, please send your request to the GIS Unit.

Customized GIS map checked by P & A
 Mapping
 Road Inv.
 REVISED



LEGEND

ROAD	4 LANE UNDIVIDED HIGHWAY	DIVIDED HIGHWAY	FCA	FULL CONTROL ACCESS	DETAILED HIGHWAY INTERCHANGE	ROAD THROUGH MOUNTAIN PASS	HIGHWAY BRIDGE	UNDERPASS	OVERPASS	DRAW SPAN ON BRIDGE	HIGHWAY TUNNEL	POD	INTERSTATE HIGHWAY	U.S. NUMBERED HIGHWAY	N.C. NUMBERED HIGHWAY	U.S. NUMBERED BICYCLE ROUTE	N.C. NUMBERED BICYCLE ROUTE	INTERSTATE INTERCHANGE NUMBER	SECONDARY ROAD NUMBER	RAILROAD ANY NUMBER OF TRACES USED BY SINGLE OPERATING COMPANY	RAILROAD ANY NUMBER OF TRACES USED BY MORE THAN ONE OPERATION	BOULEVARD	RAILROAD STATION	GRADE CROSSING	UNDERPASS	OVERPASS	RAILROAD TUNNEL	RAILROAD BRIDGE	UNINCORPORATED CENSUS DESIGNATED PLACE	CITY LIMIT	COUNTY LINE	INCORPORATED CITY OR VILLAGE (GENERALIZED)	CABLE	RESERVATION OR PARK BOUNDARY	REST AREA	FERRY OR TOLL FERRY	CANAL	NARROW STREAM	WIDE STREAM	DAM WITH LOCK	DAM	RESERVOIR, POND, OR LAKE	COUNTY SEAT	COUNTY AND TOWN CENTER	TOWN HALL	COLLEGE OR UNIVERSITY	HOSPITAL	CHURCH WITH CEMETERY	POST OFFICE	POWER PLANT	POWER SUBSTATION	PATROL STATION	CORRECTIONAL OR PENAL INSTN.	HIGHWAY GARAGE OR MAINT. YARD	HIGHWAY DIN. OR REST OFFICE	WEIGHT STATION	GRAVEL PIT OR QUARRY	ARCHAEOLOGICAL HISTORICAL SITE	LIGHTHOUSE	MOUNTAIN PEAK	ISLE	MUNICIPAL PARK	TRIANGULATION STATION	COUNT GUARD STATION	FEDERAL GAME LAND	MILITARY AIRFIELD	COMMERCIAL OR MUNICIPAL FIELD	HANGAR ON FIELD	LANDING STR.	MARKED AUXILIARY FIELD	WAREHOUSES OR MANUFACTURING PLANTS	SHOPPING CENTERS
------	--------------------------	-----------------	-----	---------------------	------------------------------	----------------------------	----------------	-----------	----------	---------------------	----------------	-----	--------------------	-----------------------	-----------------------	-----------------------------	-----------------------------	-------------------------------	-----------------------	--	---	-----------	------------------	----------------	-----------	----------	-----------------	-----------------	--	------------	-------------	--	-------	------------------------------	-----------	---------------------	-------	---------------	-------------	---------------	-----	--------------------------	-------------	------------------------	-----------	-----------------------	----------	----------------------	-------------	-------------	------------------	----------------	------------------------------	-------------------------------	-----------------------------	----------------	----------------------	--------------------------------	------------	---------------	------	----------------	-----------------------	---------------------	-------------------	-------------------	-------------------------------	-----------------	--------------	------------------------	------------------------------------	------------------



SUPPLEMENTAL LEGEND

Blue dashed line	INTERSTATE
Red dashed line	FUTURE INTERSTATE
Green dashed line	FREEWAY / EXPRESSWAY
Yellow dashed line	FUTURE FREEWAY/EXPRESSWAY
Red solid line	OTHER PRINCIPAL ARTERIAL
Green solid line	FUTURE PRINCIPAL ARTERIAL
Blue solid line	MINOR ARTERIAL
Yellow solid line	FUTURE MINOR ARTERIAL
Orange solid line	COLLECTOR
Light blue solid line	FUTURE COLLECTOR
Yellow shaded area	EXISTING URBAN AREA
Pink shaded area	SMOOTHED AREA

APPROVED BY FHWA FEB. 14, 2006

MOUNT AIRY URBAN CLUSTER
 INCLUDED IN
 SURRY COUNTY
NORTH CAROLINA
 PREPARED BY
 NORTH CAROLINA DEPARTMENT OF TRANSPORTATION
 INFORMATION TECHNOLOGY - GIS UNIT
 IN COOPERATION WITH THE
 U.S. DEPARTMENT OF TRANSPORTATION
 FEDERAL HIGHWAY ADMINISTRATION

