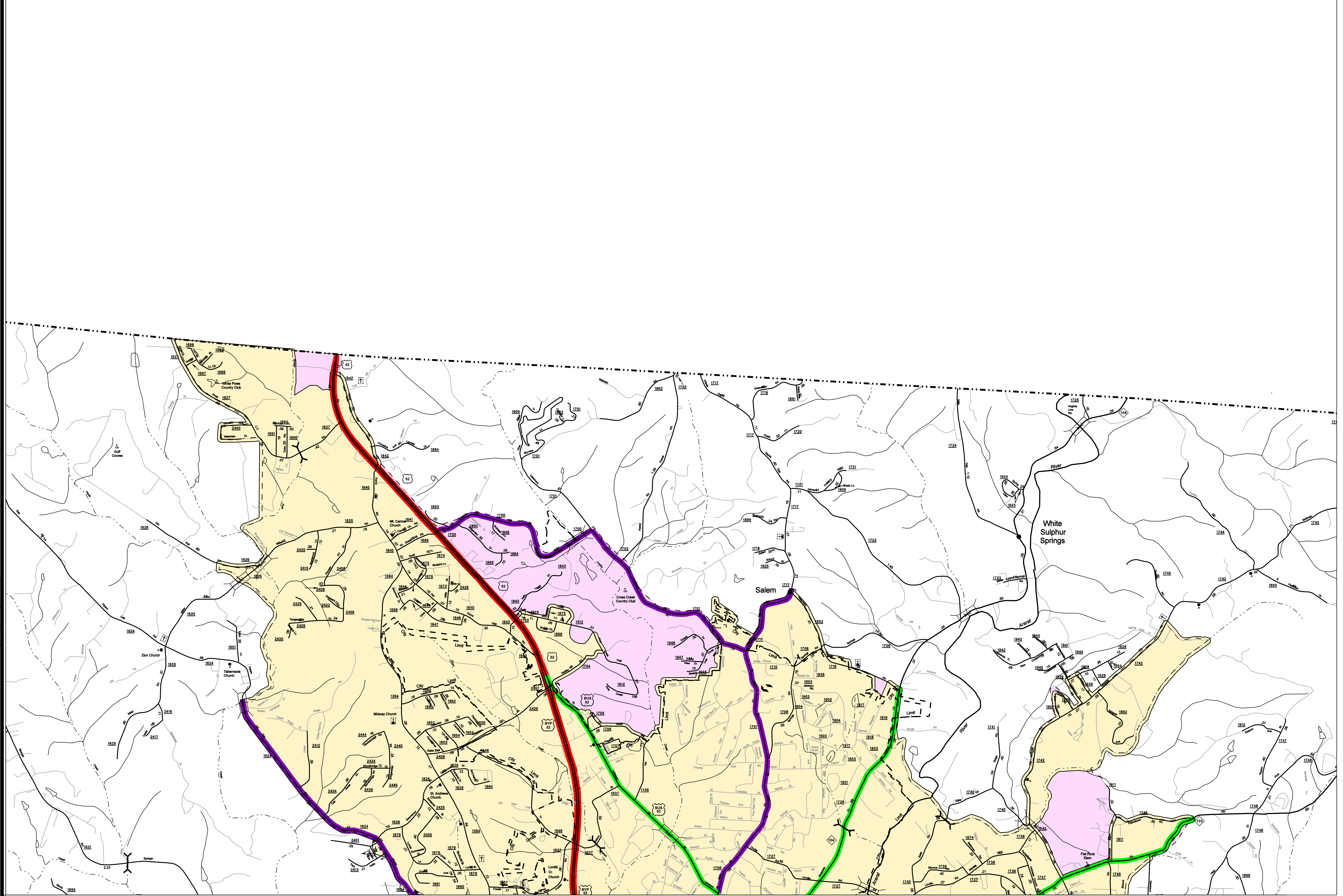

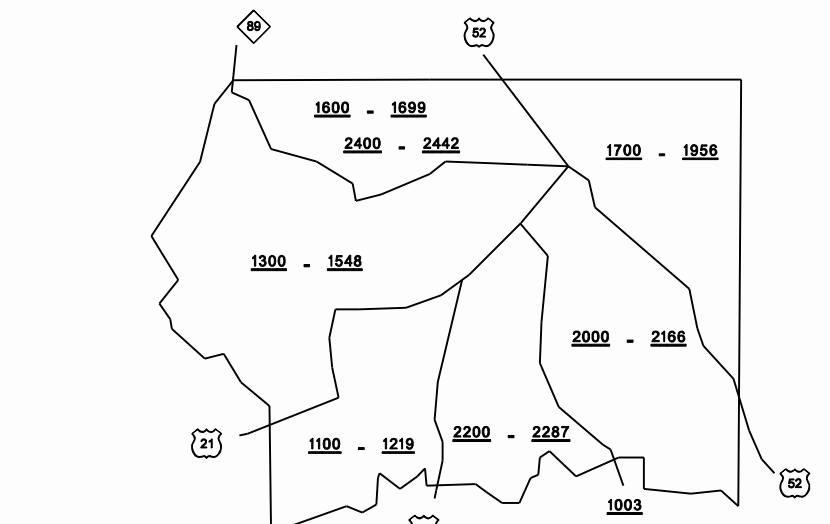


Customized GIS map checked by P & A
 Mapping
 Road Inv.
 REVISED



LEGEND

ROAD	4 LANE UNDIVIDED HIGHWAY	DIVIDED HIGHWAY	FCA	FULL CONTROL ACCESS	DETAILED HIGHWAY INTERCHANGE	ROAD THROUGH MOUNTAIN PASS	HIGHWAY BRIDGE	UNDERPASS	OVERPASS	DRAW SPAN ON BRIDGE	HIGHWAY TUNNEL	POBD	INTRASTATE HIGHWAY	U.S. NUMBERED HIGHWAY	N.C. NUMBERED HIGHWAY	U.S. NUMBERED BICYCLE ROUTE	CREATIVES	N.C. NUMBERED BICYCLE ROUTE	INTERSTATE INTERCHANGE NUMBER	SECONDARY ROAD NUMBER	RAILROAD AND NUMBER OF TRACKS USED BY SINGLE OPERATING COMPANY	RAILROAD ANY NUMBER OF TRACKS USED BY MORE THAN ONE OPERATING COMPANY OR LINE OR ADJACENT ROUTES-DE-WAT	RAILROAD STATION	GRADE CROSSING	UNDERPASS	OVERPASS	RAILROAD TUNNEL	RAILROAD BRIDGE	UNINCORPORATED CENSUS DESIGNATED PLACE	CITY LINE	COUNTY LINE	STATE LINE	INCORPORATED CITY OR VILLAGE (GENERALIZED)	TELEPHONE	CABLE	RESERVATION OR PARK BOUNDARY	RESORT AREA	FISB OR TOLL FERRY	CANAL	NARROW STREAM	WIDE STREAM	DAM WITH LOCK	DAM	RESERVOIR, POND, OR LAKE	COUNTY SEAT	COMMUNITY AND TOWN CENTER	TOWN HALL	SCHOOL	COLLEGE OR UNIVERSITY	HOSPITAL	CHURCH WITH CEMETERY	POST OFFICE	POWER PLANT	POWER SUBSTATION	POLICE STATION	CORRECTIONAL OR PENAL INSTIT.	HIGHWAY GARAGE OR MAINT. YARD	HIGHWAY DIV. OR DIST. OFFICE	WEIGHT STATION	SHRAP OR MASH	GRAVEL PIT OR QUARRY	MONUMENT-MARK HISTORICAL SITE	LIGHTHOUSE	MOUNTAIN PEAK	NAME	REST AREA	MUNICIPAL PARK	TRIANGULATION STATION	COAST GUARD STATION	ABANDONED	FEDERAL GAME LAND	MILITARY AIRFIELD	COMMERCIAL OR MUNICIPAL FIELD	HANGAR ON FIELD	LANDING STRIP	MARKED AUXILIARY FIELD	WAREHOUSES OR MANUFACTURING PLANTS	SHOPPING CENTERS
------	--------------------------	-----------------	-----	---------------------	------------------------------	----------------------------	----------------	-----------	----------	---------------------	----------------	------	--------------------	-----------------------	-----------------------	-----------------------------	-----------	-----------------------------	-------------------------------	-----------------------	--	---	------------------	----------------	-----------	----------	-----------------	-----------------	--	-----------	-------------	------------	--	-----------	-------	------------------------------	-------------	--------------------	-------	---------------	-------------	---------------	-----	--------------------------	-------------	---------------------------	-----------	--------	-----------------------	----------	----------------------	-------------	-------------	------------------	----------------	-------------------------------	-------------------------------	------------------------------	----------------	---------------	----------------------	-------------------------------	------------	---------------	------	-----------	----------------	-----------------------	---------------------	-----------	-------------------	-------------------	-------------------------------	-----------------	---------------	------------------------	------------------------------------	------------------



SUPPLEMENTAL LEGEND

[Blue/White Box]	INTERSTATE
[Blue/White Box]	FUTURE INTERSTATE
[Brown/White Box]	FREEWAY / EXPRESSWAY
[Brown/White Box]	FUTURE FREEWAY/EXPRESSWAY
[Red/White Box]	OTHER PRINCIPAL ARTERIAL
[Red/White Box]	FUTURE PRINCIPAL ARTERIAL
[Green/White Box]	MINOR ARTERIAL
[Green/White Box]	FUTURE MINOR ARTERIAL
[Purple/White Box]	COLLECTOR
[Purple/White Box]	FUTURE COLLECTOR
[Yellow/White Box]	EXISTING URBAN AREA
[Pink/White Box]	SMOOTHED AREA

APPROVED BY FHWA FEB. 14, 2006

MOUNT AIRY URBAN CLUSTER

INCLUDED IN
 SURRY COUNTY
 NORTH CAROLINA

PREPARED BY
 NORTH CAROLINA DEPARTMENT OF TRANSPORTATION
 INFORMATION TECHNOLOGY - GIS UNIT
 IN COOPERATION WITH THE
 U.S. DEPARTMENT OF TRANSPORTATION
 FEDERAL HIGHWAY ADMINISTRATION

