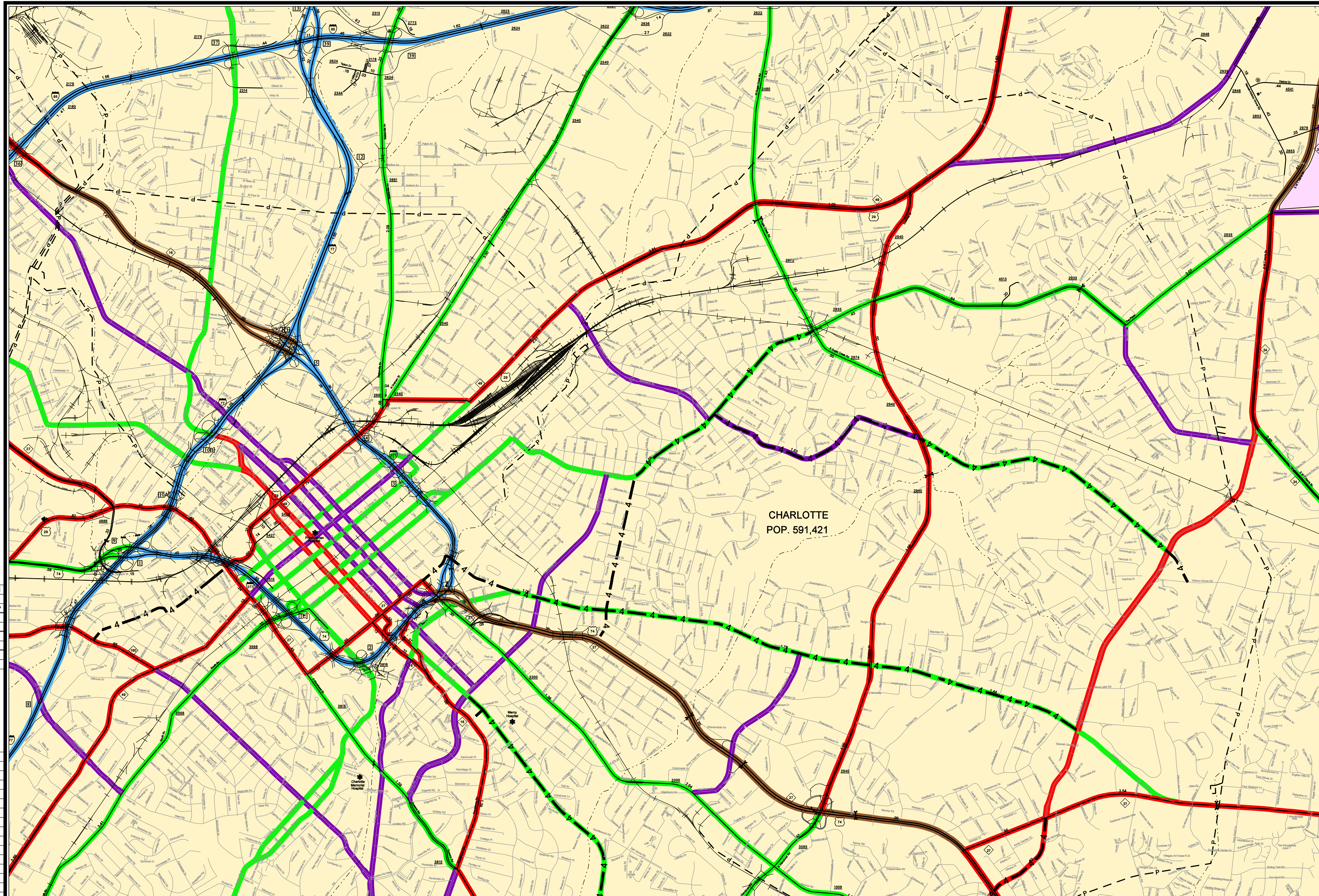




Disclaimer: Although the GIS Unit's goal is to provide the most correct and complete information as possible, the magnitude and dynamics of the data prevent any guarantee of accuracy or completeness. If you find any information that should be corrected, please send your request to the GIS Unit.



LEGEND


	ROAD		CABLE
	4 LANE UNDIVIDED HIGHWAY		RESERVATION OR PARK BOUNDARY
	DIVIDED HIGHWAY		INLET AREA
	FULL CONTROL ACCESS		FERRY OR TOLL FERRY
	DETAILED HIGHWAY INTERCHANGE		CANAL
	ROAD THROUGH MOUNTAIN PASS		NARROW STREAM
	HIGHWAY BRIDGE		WIDE STREAM
	UNDERPASS		DAM WITH LOCK
	OVERPASS		DAM
	DRAW SPAN ON BRIDGE		RESERVOIR, POND, OR LAKE
	HIGHWAY TUNNEL		COUNTY SEAT
	FORD		INLET AND TOWN CENTER
	INTERSTATE HIGHWAY		SCHOOL
	U.S. NUMBERED HIGHWAY		COLLEGE OR UNIVERSITY
	N.C. NUMBERED HIGHWAY		HOSPITAL
	U.S. NUMBERED BICYCLE ROUTE		CHURCH WITH CEMETERY
	INTERSTATE INTERCHANGE NUMBER		CEMETERY
	SECONDARY ROAD NUMBER		CEMETERY OR RACETRACK
	RAILROAD ANY NUMBER OF TRACKS USED BY SINGLE OPERATING COMPANY		POST OFFICE
	RAILROAD ANY NUMBER OF TRACKS USED BY MORE THAN ONE OPERATING COMPANY OR SAME OR ADJACENT ROUTES OR WAY		POWER PLANT
	RAILROAD STATION		POWER SUBSTATION
	GRADE CROSSING		PATROL STATION
	UNDERPASS		COMMERCIAL OR RETAIL RETAIL HIGHWAY GARAGE OR MAINT. YARD
	OVERPASS		WEIGHT STATION
	RAILROAD TUNNEL		GRAVEL PIT OR QUARRY
	RAILROAD BRIDGE		MOUND OR SMALL HISTORICAL SITE
	UNINCORPORATED CENSUS DESIGNATED PLACE		MOUNTAIN PEAK
	CITY LIMIT		NAME
	STATE LINE		REST AREA
	INCORPORATED CITY OR VILLAGE (SHADED)		MUNICIPAL PARK
			RECREATION STATION
			STATE CAMP STATION
			FEDERAL GAME LAND
			MILITARY AIRFIELD
			COMMERCIAL OR MUNICIPAL FIELD
			HANGAR ON FIELD
			LANDING STRIP
			MARKED AIRWAY FIELD
			WAREHOUSES OR MANUFACTURING PLANTS
			SHOPPING CENTERS



SUPPLEMENTAL LEGEND

	INTERSTATE
	FUTURE INTERSTATE
	FREEWAY / EXPRESSWAY
	FUTURE FREEWAY/EXPRESSWAY
	OTHER PRINCIPAL ARTERIAL
	FUTURE PRINCIPAL ARTERIAL
	MINOR ARTERIAL
	FUTURE MINOR ARTERIAL
	COLLECTOR
	FUTURE COLLECTOR
	EXISTING URBAN AREA
	SMOOTHED AREA

APPROVED BY FHWA FEB. 14, 2006

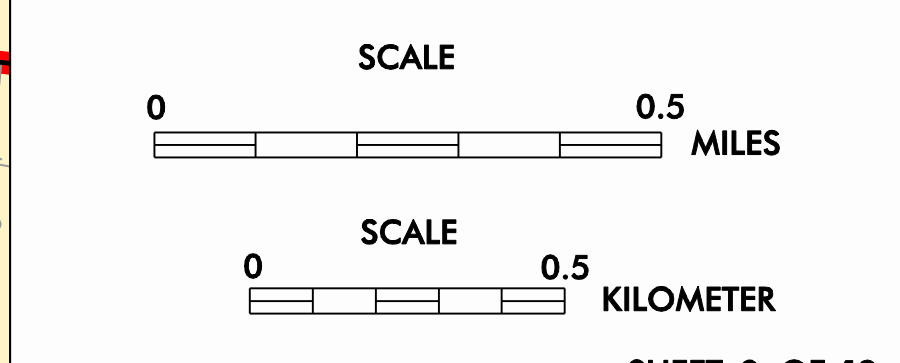


MECKLENBURG-UNION URBANIZED AREA

INCLUDED IN CABARRUS, MECKLENBURG, AND UNION COUNTIES

NORTH CAROLINA

PREPARED BY NORTH CAROLINA DEPARTMENT OF TRANSPORTATION INFORMATION TECHNOLOGY - GIS UNIT IN COOPERATION WITH THE U.S. DEPARTMENT OF TRANSPORTATION FEDERAL HIGHWAY ADMINISTRATION



Customized GIS map checked by P & A

Mapping

Road Inv.

REVISED