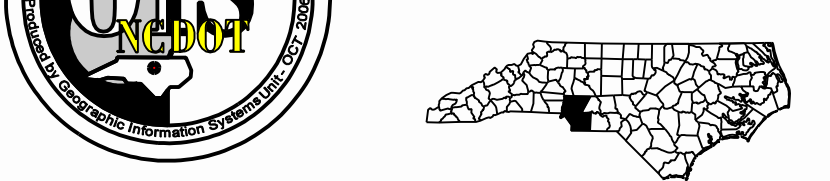
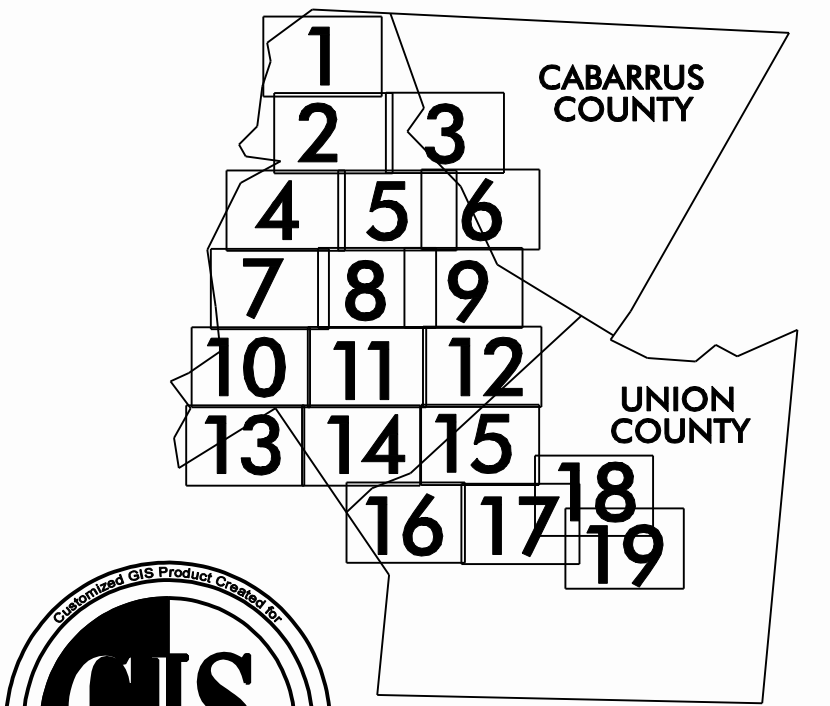


LEGEND


ROAD	4 LANE UNDIVIDED HIGHWAY	DIVIDED HIGHWAY	FCA	DETAILED HIGHWAY INTERCHANGE	ROAD THROUGH MOUNTAIN PASS	HIGHWAY BRIDGE	UNDERPASS	OVERPASS	DRAW SPAN ON BRIDGE	FORD	INTERSTATE HIGHWAY	U.S. NUMBERED HIGHWAY	N.C. NUMBERED HIGHWAY	U.S. NUMBERED BICYCLE ROUTE	N.C. NUMBERED BICYCLE ROUTE	INTERSTATE INTERCHANGE NUMBER	SECONDARY ROAD NUMBER	RAILROAD ANY NUMBER OF TRACKS USED BY SINGLE OPERATING COMPANY	RAILROAD ANY NUMBER OF TRACKS COMPANY ON SAME OR ADJACENT ROUTE OR WAY	RAILROAD STATION	GRADE CROSSING	UNDERPASS	OVERPASS	RAILROAD TUNNEL	RAILROAD BRIDGE	UNINCORPORATED CENSUS DESIGNATED PLACE	CITY LIMIT	COUNTY LINE	STATE LINE	INCORPORATED CITY OR VILLAGE, (UNBARRIAGED)	TELEPHONE	CABLE	RESERVATION OR PARK BOUNDARY	INSET AREA	FREE OR TOLL FERRY	CANAL	NARROW STREAM	WIDE STREAM	DAM WITH LOCK	DAM	RESERVOIR, POND, OR LAKE	COUNTY SEAT	AND TOWN CENTER	TOWN HALL	SCHOOL	COLLEGE OR UNIVERSITY	HOSPITAL	CHURCH	CHURCH WITH CEMETERY	CEMETERY	POST OFFICE	POWER PLANT	POWER SUBSTATION	PATROL STATION	COMMERCIAL OR RETAIL WHOLESALE HIGHWAY GAGE OR MAINT. YARD	WEIGHT STATION	SWAMP OR MARSH	GRAVEL PIT OR QUARRY	MONUMENT-SMALL HISTORICAL SITE	LIGHTHOUSE	MOUNTAIN PEAK	NAME	REST AREA	MUNICIPAL PARK	TRIANGULATION STATION	STATE GARD STATION	FEDERAL GAME LAND	MILITARY AIRFIELD	COMMERICAL OR MUNICIPAL FIELD	HANGAR ON FIELD	LANDING STRIP	MARKED AIRWAY FIELD	WAREHOUSES OR MANUFACTURING PLANTS	SHOPPING CENTRES
------	--------------------------	-----------------	-----	------------------------------	----------------------------	----------------	-----------	----------	---------------------	------	--------------------	-----------------------	-----------------------	-----------------------------	-----------------------------	-------------------------------	-----------------------	--	--	------------------	----------------	-----------	----------	-----------------	-----------------	--	------------	-------------	------------	---	-----------	-------	------------------------------	------------	--------------------	-------	---------------	-------------	---------------	-----	--------------------------	-------------	-----------------	-----------	--------	-----------------------	----------	--------	----------------------	----------	-------------	-------------	------------------	----------------	--	----------------	----------------	----------------------	--------------------------------	------------	---------------	------	-----------	----------------	-----------------------	--------------------	-------------------	-------------------	-------------------------------	-----------------	---------------	---------------------	------------------------------------	------------------



SUPPLEMENTAL LEGEND

[Blue and Red Pattern]	INTERSTATE
[Blue and Yellow Pattern]	FUTURE INTERSTATE
[Brown and Yellow Pattern]	FREEWAY / EXPRESSWAY
[Brown and Green Pattern]	FUTURE FREEWAY/EXPRESSWAY
[Red and Yellow Pattern]	OTHER PRINCIPAL ARTERIAL
[Red and Green Pattern]	FUTURE PRINCIPAL ARTERIAL
[Green and Yellow Pattern]	MINOR ARTERIAL
[Green and Purple Pattern]	FUTURE MINOR ARTERIAL
[Purple and Yellow Pattern]	COLLECTOR
[Purple and Green Pattern]	FUTURE COLLECTOR
[Yellow]	EXISTING URBAN AREA
[Pink]	SMOOTHED AREA

APPROVED BY FHWA FEB. 14, 2006



Customized GIS map checked by P & A
Mapping
Road Inv.

REVISED

MECKLENBURG-UNION URBANIZED AREA

INCLUDED IN CABARRUS, MECKLENBURG, AND UNION COUNTIES

NORTH CAROLINA

PREPARED BY NORTH CAROLINA DEPARTMENT OF TRANSPORTATION INFORMATION TECHNOLOGY - GIS UNIT
IN COOPERATION WITH THE U.S. DEPARTMENT OF TRANSPORTATION FEDERAL HIGHWAY ADMINISTRATION

