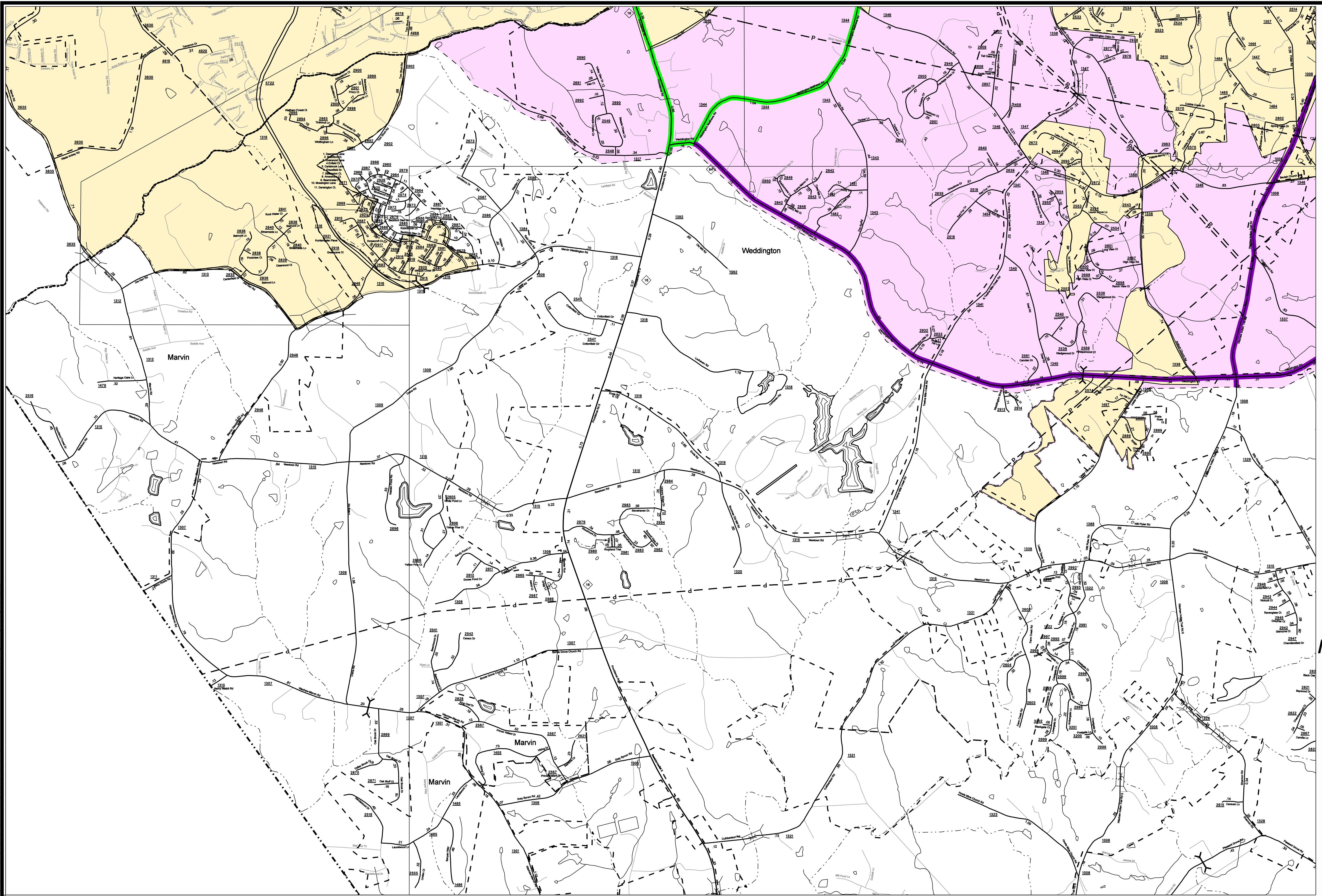

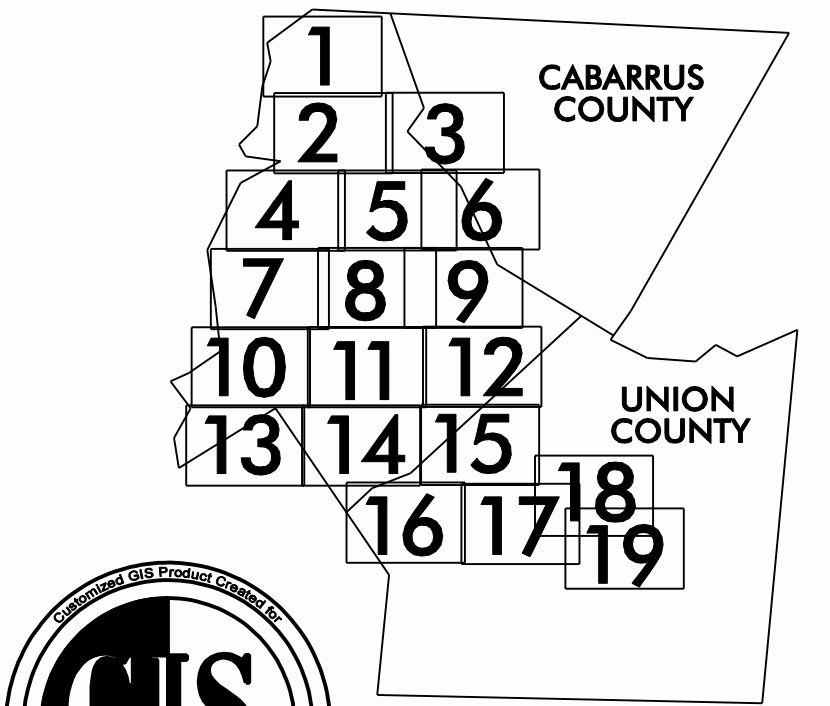


Customized GIS map checked by P & A
 Mapping
 Road Inv.
 REVISED



LEGEND


	ROAD		CABLE
	4 LANE UNDIVIDED HIGHWAY		RESERVATION OR PARK BOUNDARY
	DIVIDED HIGHWAY		INSET AREA
	FULL CONTROL ACCESS		FREE OR TOLL FERRY
	DETAILED HIGHWAY INTERCHANGE		CANAL
	ROAD THROUGH MOUNTAIN PASS		NARROW STREAM
	HIGHWAY BRIDGE		WIDE STREAM
	UNDERPASS		DAM WITH LOCK
	OVERPASS		DAM
	DRAW SPAN ON BRIDGE		RESERVOIR, POND, OR LAKE
	HIGHWAY TUNNEL		COUNTY SEAT
	FORD		CITY AND TOWN CENTER
	INTERSTATE HIGHWAY		SCHOOL
	U.S. NUMBERED HIGHWAY		COLLEGE OR UNIVERSITY
	N.C. NUMBERED HIGHWAY		HOSPITAL
	U.S. NUMBERED BICYCLE ROUTE		CHURCH WITH CEMETERY
	N.C. NUMBERED BICYCLE ROUTE		CEMETERY OR RACETRACK
	INTERSTATE INTERCHANGE NUMBER		POST OFFICE
	SECONDARY ROAD NUMBER		POWER PLANT
	RAILROAD ANY NUMBER OF TRACKS USED BY SINGLE OPERATING COMPANY		POWER SUBSTATION
	RAILROAD ANY NUMBER OF TRACKS USED BY MORE THAN ONE OPERATING COMPANY OR SAME OR ADJACENT ROUTES OR WAY		PATROL STATION
	RAILROAD STATION		COMMERCIAL OR RETAIL RETAIL HIGHWAY GARAGE OR MAINT. YARD
	GRADE CROSSING		WEIGHT STATION
	UNDERPASS		SWAMP OR MARSH
	OVERPASS		GRAVEL PIT OR QUARRY
	RAILROAD TUNNEL		MONUMENT - SMALL HISTORICAL SITE
	RAILROAD BRIDGE		LIGHTHOUSE
	UNINCORPORATED CENSUS DESIGNATED PLACE		MOUNTAIN PEAK
	CITY LIMIT		NAME
	COUNTY LINE		REST AREA
	STATE LINE		MUNICIPAL PARK
	INCORPORATED CITY OR VILLAGE (SHADED)		TRANSIT STATION
			SCOUT GUARD STATION
			FEDERAL GAME LAND
			MILITARY AIRFIELD
			COMMERCIAL OR INDUSTRIAL FIELD
			HANGAR ON FIELD
			LANDING STRIP
			MARKED AIRSTRIPE FIELD
			WAREHOUSES OR MANUFACTURING PLANTS (SHADED)
			SHOPPING CENTRES



SUPPLEMENTAL LEGEND

	INTERSTATE
	FUTURE INTERSTATE
	FREEWAY / EXPRESSWAY
	FUTURE FREEWAY/EXPRESSWAY
	OTHER PRINCIPAL ARTERIAL
	FUTURE PRINCIPAL ARTERIAL
	MINOR ARTERIAL
	FUTURE MINOR ARTERIAL
	COLLECTOR
	FUTURE COLLECTOR
	EXISTING URBAN AREA
	SMOOTHED AREA

APPROVED BY FHWA FEB. 14, 2006



MECKLENBURG-UNION URBANIZED AREA
 INCLUDED IN
 CABARRUS, MECKLENBURG, AND UNION COUNTIES
NORTH CAROLINA
 PREPARED BY
 NORTH CAROLINA DEPARTMENT OF TRANSPORTATION
 INFORMATION TECHNOLOGY - GIS UNIT
 IN COOPERATION WITH THE
 U.S. DEPARTMENT OF TRANSPORTATION
 FEDERAL HIGHWAY ADMINISTRATION

