Disclaimer: Although the GIS Unit's goal is to provide the most correct and complete information as possible, the magnitude and dynamics of the data prevent any guarantee of accuracy or completeness. If you find any information that should be corrected, please send your request to the GIS Unit.

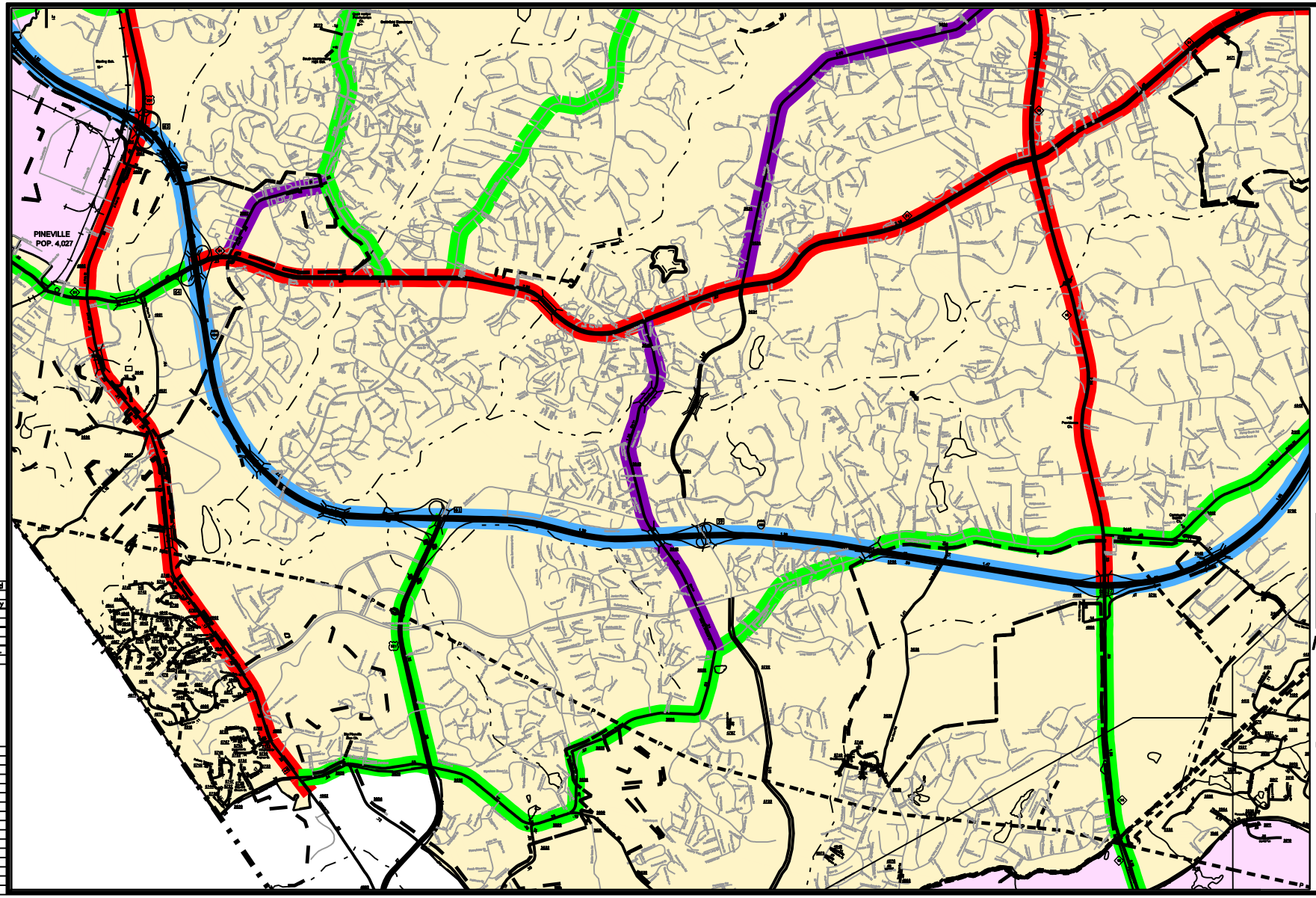

LEGEND



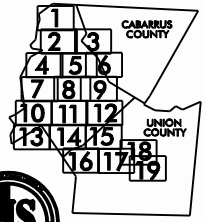

SUPPLEMENTAL LEGEND

- INTERSTATE
- FUTURE INTERSTATE
- FREEWAY /EXPRESSWAY
- FUTURE FREEWAY/EXPRESSWAY
- OTHER PRINCIPAL ARTERIAL
- FUTURE PRINCIPAL ARTERIAL
- MINOR ARTERIAL
- FUTURE MINOR ARTERIAL
- COLLECTOR
- FUTURE COLLECTOR
- EXISTING URBAN AREA
- SMOOTHED AREA

APPROVED BY FHWA FEB.14,2014

N

S

MECKLENBURG–UNION URBANIZED AREA

INCLUDED IN

CABARRUS, MECKLENBURG, AND UNION COUNTIES

NORTH CAROLINA

PREPARED BY

NORTH CAROLINA DEPARTMENT OF TRANSPORTATION
INFORMATION TECHNOLOGY – GIS UNIT

IN COOPERATION WITH THE

U.S.DEPARTMENT OF TRANSPORTATION
FEDERAL HIGHWAY ADMINISTRATION

SCALE

0 0.5 MILES

SCALE

0 0.5 KILOMETER

SHT 14 OF 19

1"=1500'=457.2m

Customized GIS map checked by
P & A
Mapping
Road Inv.
REVISED