
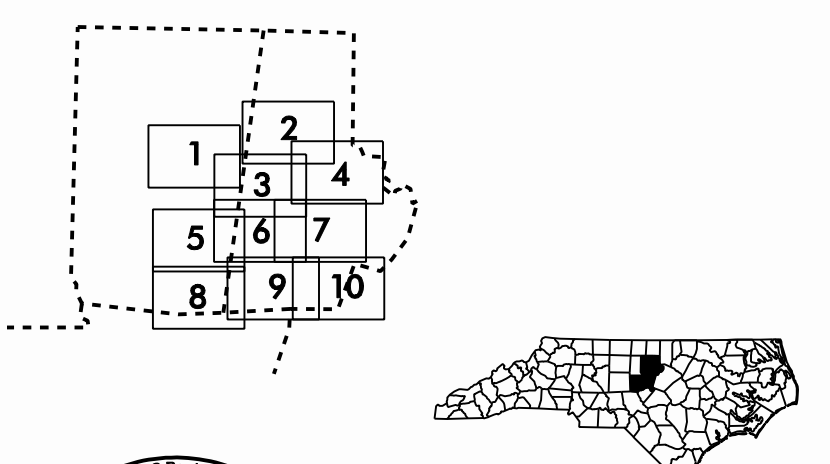


### LEGEND

	ROAD		CABLE
	4 LANE UNDIVIDED HIGHWAY		RESERVATION OR PARK BOUNDARY
	DIVIDED HIGHWAY		INSET AREA
	FULL CONTROL ACCESS		FREE OR TOLL FERRY
	DETAILED HIGHWAY INTERCHANGE		CANAL
	ROAD THROUGH MOUNTAIN PASS		NARROW STREAM
	HIGHWAY BRIDGE		WIDE STREAM
	UNDERPASS		DAM WITH LOCK
	OVERPASS		DAM
	DRAW SPAN ON BRIDGE		RESERVOIR, POND, OR LAKE
	HIGHWAY TUNNEL		COUNTY SEAT
	FORD		COMMUNITY AND TOWN CENTER
	INTERSTATE HIGHWAY		TOWN HALL
	U.S. NUMBERED HIGHWAY		SCHOOL
	U.S. NUMBERED BICYCLE ROUTE		COLLEGE OR UNIVERSITY
	INTERSTATE INTERCHANGE NUMBER		HOSPITAL
	SECONDARY ROAD NUMBER		CHURCH WITH CEMETERY
	RAILROAD ANY NUMBER OF TRACKS USED BY SINGLE OPERATING COMPANY		CEMETERY
	RAILROAD ANY NUMBER OF TRACKS USED BY MORE THAN ONE OPERATING COMPANY ON SAME OR ADJACENT SIDES OF RIGHT-OF-WAY		POST OFFICE
	RAILROAD STATION		POWER PLANT
	GRADE CROSSING		POWER SUBSTATION
	UNDERPASS		PATROL STATION
	OVERPASS		CORRECTIONAL OR PENAL INST.
	RAILROAD TUNNEL		HIGHWAY DIV. OR DIST. OFFICE
	UNINCORPORATED CENSUS DESIGNATED PLACE		WEIGHT STATION
	CITY LIMIT		SWAMP OR MARSH
	COUNTY LINE		GRAVEL PIT OR QUARRY
	STATE LINE		MONUMENT-SMALL HISTORICAL SITE
	INCORPORATED CITY OR VILLAGE (SHADE)		LIGHTHOUSE
			MOUNTAIN PEAK
			NAME
			REST AREA
			MUNICIPAL PARK
			TRANSLOCATION STATION
			STATE GUARD STATION
			JUSTICE
			FEDERAL GAME LAND
			MILITARY AIRFIELD
			COMMERCIAL OR INDUSTRIAL FIELD
			HANGAR ON FIELD
			LANDING STRIP
			MARKED AIRWAY FIELD
			WAREHOUSES OR MANUFACTURING PLANTS
			SHIPPING CENTRES



### SUPPLEMENTAL LEGEND

	INTERSTATE
	FUTURE INTERSTATE
	FREEWAY / EXPRESSWAY
	FUTURE FREEWAY/EXPRESSWAY
	OTHER PRINCIPAL ARTERIAL
	FUTURE PRINCIPAL ARTERIAL
	MINOR ARTERIAL
	FUTURE MINOR ARTERIAL
	COLLECTOR
	FUTURE COLLECTOR
	EXISTING URBAN AREA
	SMOOTHED AREA

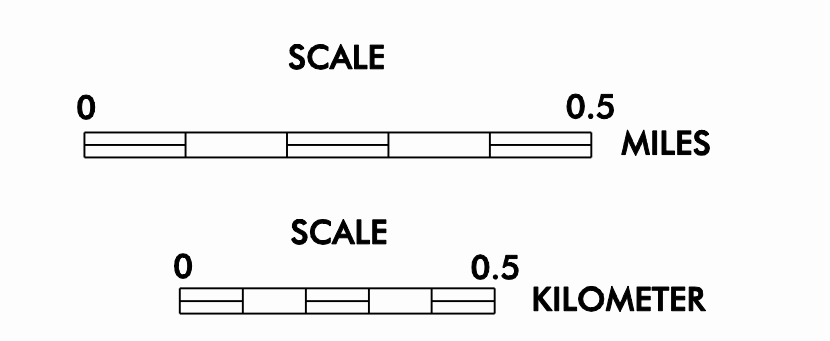
APPROVED BY FHWA FEB. 14, 2006

**DURHAM-CHAPEL HILL  
URBANIZED AREA**

INCLUDED IN  
CHATHAM, DURHAM AND ORANGE COUNTIES

**NORTH CAROLINA**

PREPARED BY  
NORTH CAROLINA DEPARTMENT OF TRANSPORTATION  
INFORMATION TECHNOLOGY - GIS UNIT  
IN COOPERATION WITH THE  
U.S. DEPARTMENT OF TRANSPORTATION  
FEDERAL HIGHWAY ADMINISTRATION



Customized  
GIS map  
checked by  
P & A

Mapping

Road Inv.

REVISED