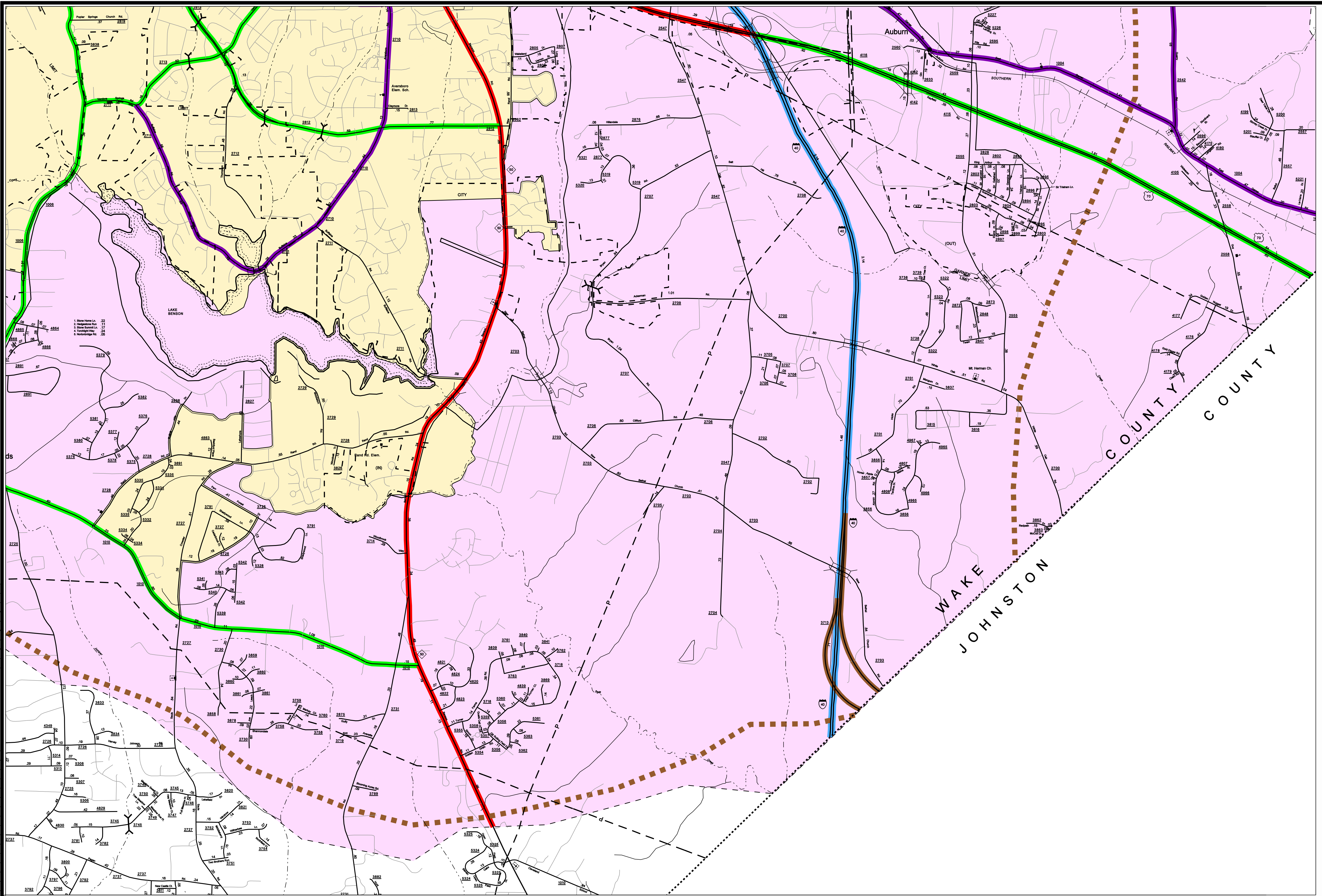
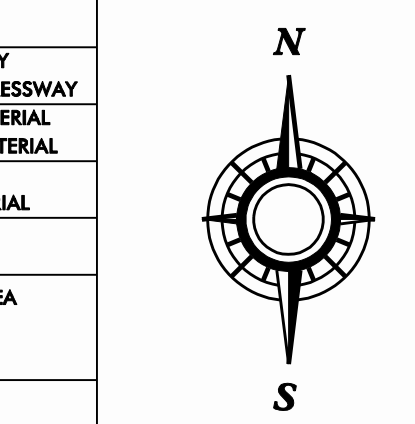

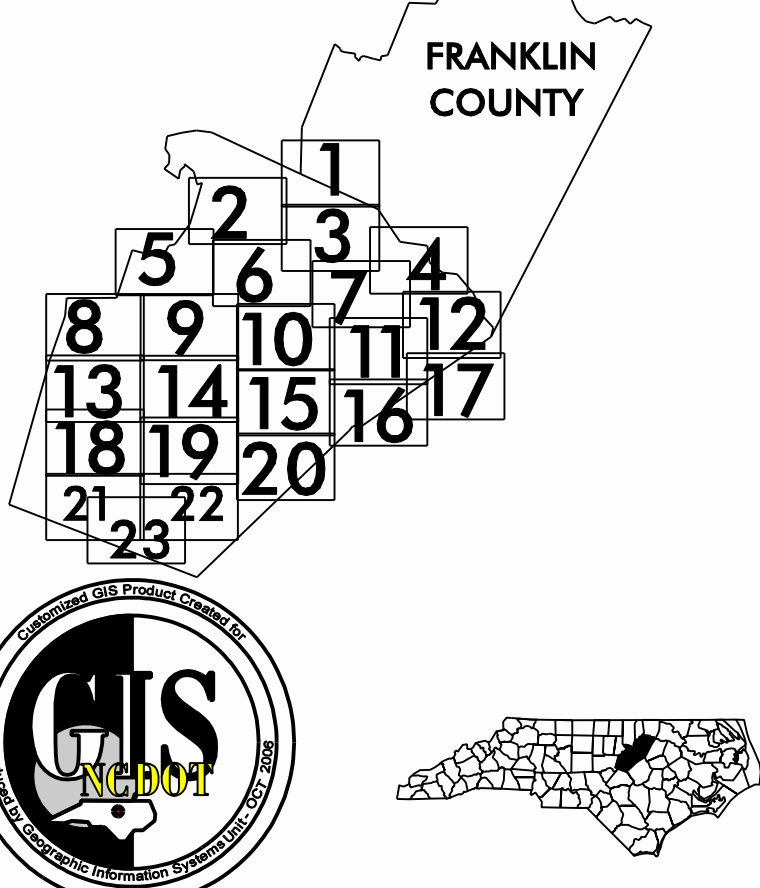


Customized GIS map checked by P & A  
 Mapping  
 Road Inv.  
 REVISED



### LEGEND

	ROAD		CABLE
	4 LANE UNDIVIDED HIGHWAY		RESERVATION OR PARK BOUNDARY
	DIVIDED HIGHWAY		INSET AREA
	FULL CONTROL ACCESS		FREE OR TOLL FERRY
	DETAILED HIGHWAY INTERCHANGE		CANAL
	ROAD THROUGH MOUNTAIN PASS		NARROW STREAM
	HIGHWAY BRIDGE		WIDE STREAM
	UNDERPASS		DAM WITH LOCK
	OVERPASS		DAM
	DRAW SPAN ON BRIDGE		RESERVOIR, POND, OR LAKE
	HIGHWAY TUNNEL		COUNTY SEAT
	FORD		COMMUNITY AND TOWN CENTER
	INTERSTATE HIGHWAY		SCHOOL
	U.S. NUMBERED HIGHWAY		COLLEGE OR UNIVERSITY
	N.C. NUMBERED HIGHWAY		HOSPITAL
	U.S. NUMBERED BICYCLE ROUTE		CHURCH
	N.C. NUMBERED BICYCLE ROUTE		CHURCH WITH CEMETERY
	INTERSTATE INTERCHANGE NUMBER		CEMETERY
	SECONDARY ROAD NUMBER		FAIRGROUND OR RACETRACK
	RAILROAD ANY NUMBER OF TRACKS USED BY SINGLE OPERATING COMPANY		POST OFFICE
	RAILROAD ANY NUMBER OF TRACKS USED BY MORE THAN ONE OPERATING COMPANY OR ON SAME OR ADJACENT ROUTES-CROSSING		POWER PLANT
	RAILROAD STATION		POWER SUBSTATION
	GRADE CROSSING		PATROL STATION
	UNDERPASS		CORRECTIONAL OR PENAL INST.
	OVERPASS		HIGHWAY GARAGE OR MAINT. YARD
	RAILROAD TUNNEL		WEIGHT STATION
	RAILROAD BRIDGE		SWAMP OR MARSH
	UNINCORPORATED CENSUS DESIGNATED PLACE		QUARRY
	CITY LIMIT		MONUMENT-SMALL HISTORICAL SITE
	COUNTY LINE		LIGHTHOUSE
	STATE LINE		MOUNTAIN PEAK
	INCORPORATED CITY OR VILLAGE (GENERALIZED)		REST AREA
			MUNICIPAL PARK
			TRANSIT STATION
			STATE GUARD STATION
			FEDERAL LAND
			MILITARY AIRFIELD
			COMMERCIAL OR MUNICIPAL FIELD
			HANGAR ON FIELD
			LANDING STRIP
			MARKED AIRWAY FIELD
			WAREHOUSES OR MANUFACTURING PLANTS
			SHOPPING CENTERS



### SUPPLEMENTAL LEGEND

	INTERSTATE
	FUTURE INTERSTATE
	FREEWAY / EXPRESSWAY
	FUTURE FREEWAY/EXPRESSWAY
	OTHER PRINCIPAL ARTERIAL
	FUTURE PRINCIPAL ARTERIAL
	MINOR ARTERIAL
	FUTURE MINOR ARTERIAL
	COLLECTOR
	FUTURE COLLECTOR
	EXISTING URBAN AREA
	SMOOTHED AREA

APPROVED BY FHWA/FEB. 14, 2006

## CAMPO URBANIZED AREA

INCLUDED IN  
 WAKE AND FRANKLIN COUNTIES  
 NORTH CAROLINA

PREPARED BY  
 NORTH CAROLINA DEPARTMENT OF TRANSPORTATION  
 INFORMATION TECHNOLOGY - GIS UNIT  
 IN COOPERATION WITH THE  
 U.S. DEPARTMENT OF TRANSPORTATION  
 FEDERAL HIGHWAY ADMINISTRATION

