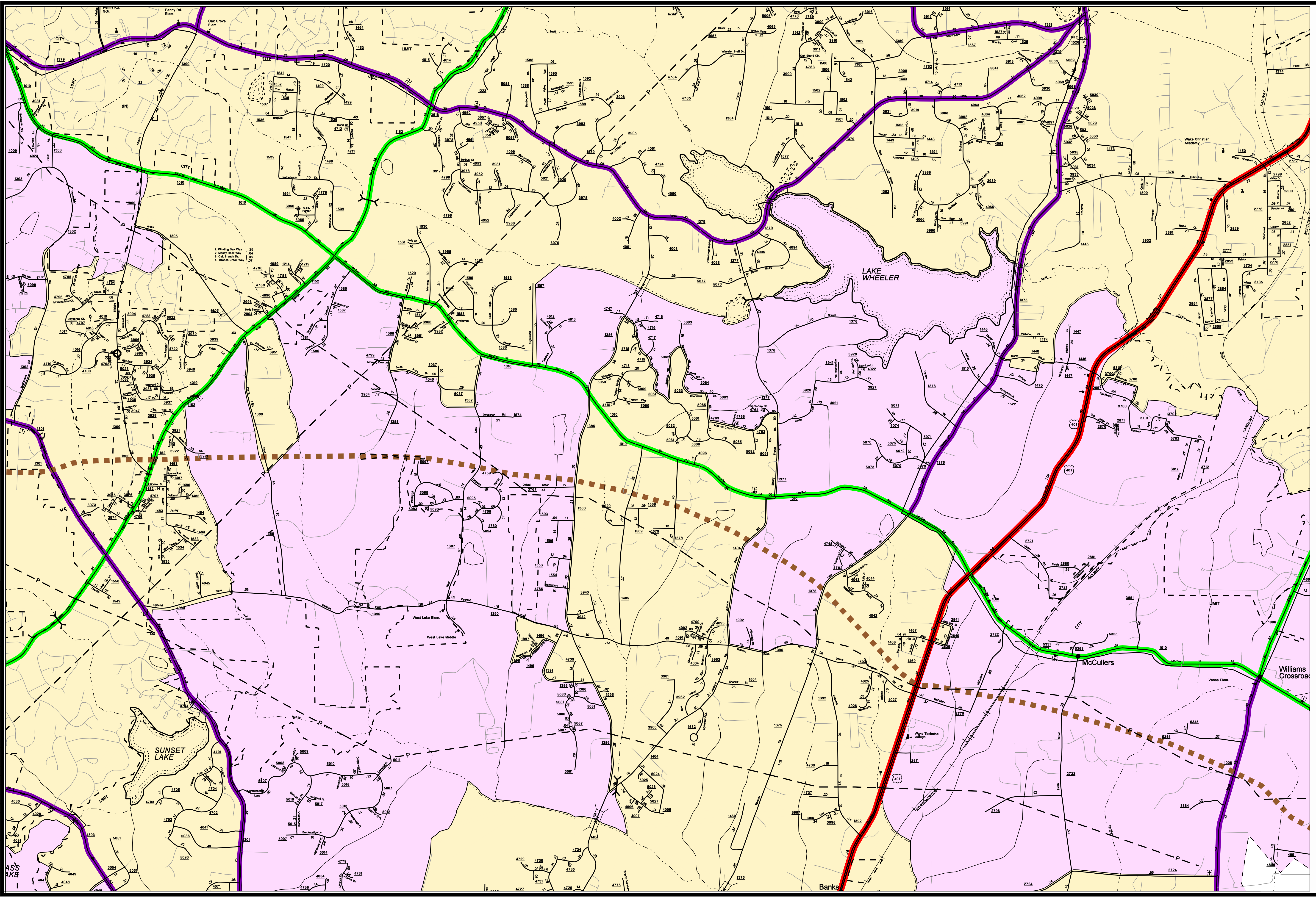
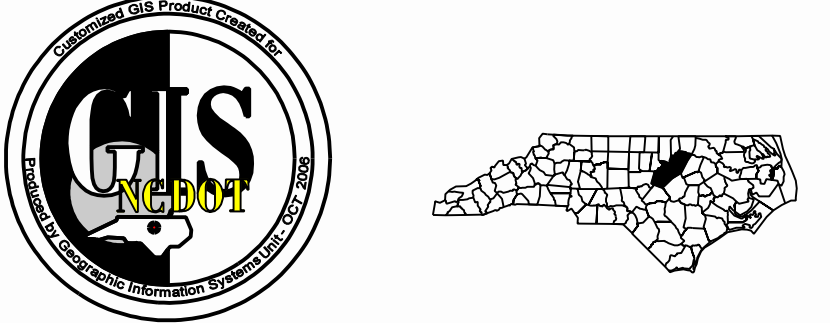
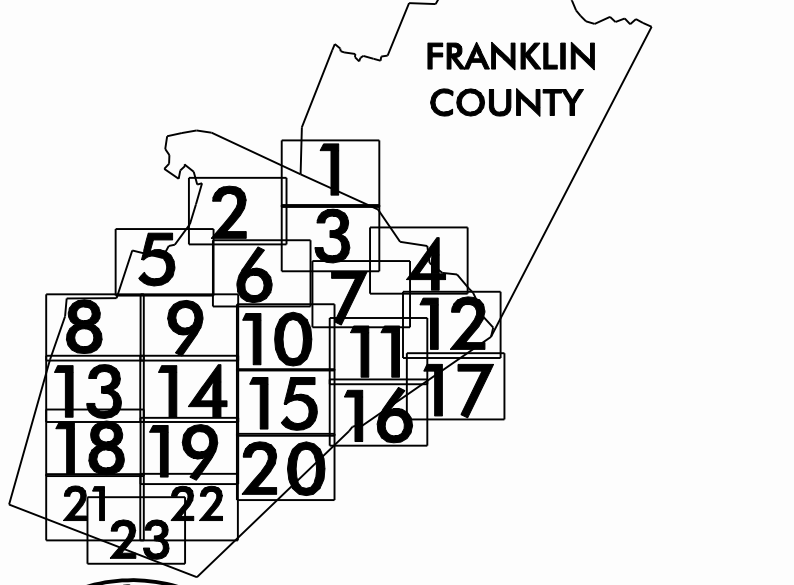


Customized GIS map checked by P & A  
 Mapping  
 Road Inv.  
 REVISED



### LEGEND

ROAD	4 LANE UNDIVIDED HIGHWAY	DIVIDED HIGHWAY	FCA	DETAILED HIGHWAY INTERCHANGE	ROAD THROUGH MOUNTAIN PASS	HIGHWAY BRIDGE	OVERPASS	DRAW SPAN ON BRIDGE	HIGHWAY TUNNEL	FORD	INTERSTATE HIGHWAY	U.S. NUMBERED HIGHWAY	N.C. NUMBERED HIGHWAY	U.S. NUMBERED BICYCLE ROUTE	N.C. NUMBERED BICYCLE ROUTE	INTERSTATE INTERCHANGE NUMBER	SECONDARY ROAD NUMBER	RAILROAD ANY NUMBER OF TRACKS USED BY SINGLE OPERATING COMPANY	RAILROAD ANY NUMBER OF TRACKS USED BY MORE THAN ONE OPERATING COMPANY ON SAME OR ADJACENT ROUTES OR WAY	RAILROAD STATION	RAILROAD BRIDGE	RAILROAD TUNNEL	RAILROAD BRIDGE	UNINCORPORATED CENSUS DESIGNATED PLACE	CITY LIMIT	COUNTY LINE	STATE LINE	INCORPORATED CITY OR VILLAGE	CABLE	RESERVATION OR PARK BOUNDARY	INLET AREA	FREE OR TOLL FERRY	CANAL	HARBOR	STREAM	WIDE STREAM	DAM WITH LOCK	DAM	RESERVOIR, POND, OR LAKE	COUNTY SEAT	COMMUNITY AND TOWN CENTER	TOWN HALL	SCHOOL	COLLEGE OR UNIVERSITY	HOSPITAL	CHURCH	CHURCH WITH CEMETERY	CEMETERY	PARKING LOT OR SACRILEGE	POST OFFICE	POWER PLANT	POWER SUBSTATION	PATROL STATION	COMMERCIAL OR RETAIL WHOLESALE HIGHWAY DRIVE OR MARINE VARD	WEIGHT STATION	SHARP OR MARSH	RIGHT OF WAY OR QUARRY	MONUMENT-SMALL HISTORICAL SITE	LIGHTHOUSE	MOUNTAIN PEAK	NAME	REST AREA	MUNICIPAL PARK	TRANSPORTATION STATION	STATE GUARD STATION	FEDERAL GAME LAND	MILITARY AIRFIELD	COMMERCIAL OR MUNICIPAL FIELD	HANGAR ON FIELD	LANDING STRIP	MARKED AIRFIELD FIELD	WAREHOUSE OR MANUFACTURING PLANTS	SHOPPING CENTRES
------	--------------------------	-----------------	-----	------------------------------	----------------------------	----------------	----------	---------------------	----------------	------	--------------------	-----------------------	-----------------------	-----------------------------	-----------------------------	-------------------------------	-----------------------	--	---	------------------	-----------------	-----------------	-----------------	--	------------	-------------	------------	------------------------------	-------	------------------------------	------------	--------------------	-------	--------	--------	-------------	---------------	-----	--------------------------	-------------	---------------------------	-----------	--------	-----------------------	----------	--------	----------------------	----------	--------------------------	-------------	-------------	------------------	----------------	---	----------------	----------------	------------------------	--------------------------------	------------	---------------	------	-----------	----------------	------------------------	---------------------	-------------------	-------------------	-------------------------------	-----------------	---------------	-----------------------	-----------------------------------	------------------



### SUPPLEMENTAL LEGEND

INTERSTATE	FUTURE INTERSTATE	FREEWAY / EXPRESSWAY	FUTURE FREEWAY/EXPRESSWAY	OTHER PRINCIPAL ARTERIAL	FUTURE PRINCIPAL ARTERIAL	MINOR ARTERIAL	FUTURE MINOR ARTERIAL	COLLECTOR	FUTURE COLLECTOR	EXISTING URBAN AREA	SMOOTHED AREA
------------	-------------------	----------------------	---------------------------	--------------------------	---------------------------	----------------	-----------------------	-----------	------------------	---------------------	---------------

APPROVED BY FHWA/FEB. 14, 2006

## CAMPO URBANIZED AREA

INCLUDED IN  
 WAKE AND FRANKLIN COUNTIES

## NORTH CAROLINA

PREPARED BY  
 NORTH CAROLINA DEPARTMENT OF TRANSPORTATION  
 INFORMATION TECHNOLOGY - GIS UNIT  
 IN COOPERATION WITH THE  
 U.S. DEPARTMENT OF TRANSPORTATION  
 FEDERAL HIGHWAY ADMINISTRATION

