

Customized  
GIS map  
checked by  
P & A


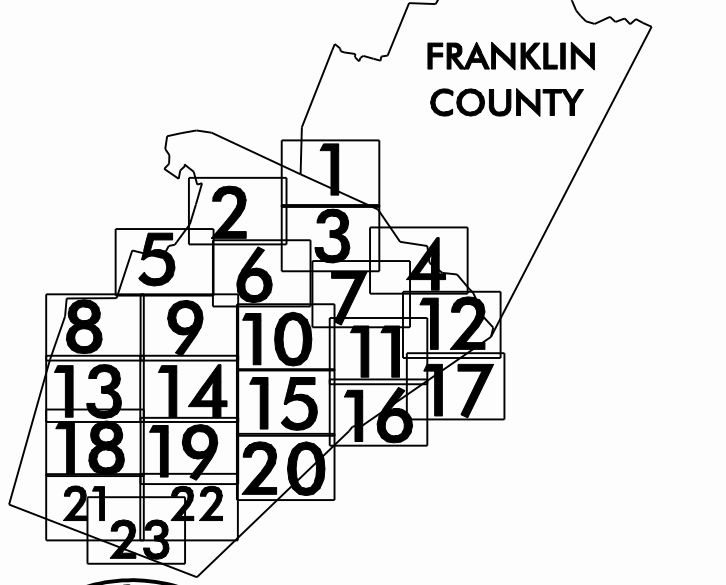
Mapping

Road Inv.

REVISED

**LEGEND**


- |      |                          |                 |     |                     |                              |                            |                |           |          |                     |                |      |                    |                       |                       |                             |                             |                               |                       |  |   |                  |                 |                 |                 |  |            |             |            |  |       |                              |            |                     |       |               |             |               |     |                          |             |                           |           |        |                       |          |        |                      |          |                          |             |             |                  |                |  |                |                |                      |                                |            |               |           |                |                         |                     |                     |                   |                   |                               |                 |               |                     |                                    |                  |
|------|--------------------------|-----------------|-----|---------------------|------------------------------|----------------------------|----------------|-----------|----------|---------------------|----------------|------|--------------------|-----------------------|-----------------------|-----------------------------|-----------------------------|-------------------------------|-----------------------|--|---|------------------|-----------------|-----------------|-----------------|--|------------|-------------|------------|--|-------|------------------------------|------------|---------------------|-------|---------------|-------------|---------------|-----|--------------------------|-------------|---------------------------|-----------|--------|-----------------------|----------|--------|----------------------|----------|--------------------------|-------------|-------------|------------------|----------------|--|----------------|----------------|----------------------|--------------------------------|------------|---------------|-----------|----------------|-------------------------|---------------------|---------------------|-------------------|-------------------|-------------------------------|-----------------|---------------|---------------------|------------------------------------|------------------|
| ROAD | 4 LANE UNDIVIDED HIGHWAY | DIVIDED HIGHWAY | FCA | FULL CONTROL ACCESS | DETAILED HIGHWAY INTERCHANGE | ROAD THROUGH MOUNTAIN PASS | HIGHWAY BRIDGE | UNDERPASS | OVERPASS | DRAW SPAN ON BRIDGE | HIGHWAY TUNNEL | FORD | INTERSTATE HIGHWAY | U.S. NUMBERED HIGHWAY | N.C. NUMBERED HIGHWAY | U.S. NUMBERED BICYCLE ROUTE | N.C. NUMBERED BICYCLE ROUTE | INTERSTATE INTERCHANGE NUMBER | SECONDARY ROAD NUMBER | RAILROAD ANY NUMBER OF TRACKS USED BY SINGLE OPERATING COMPANY | RAILROAD ANY NUMBER OF TRACKS USED BY MORE THAN ONE OPERATING COMPANY ON SAME OR ADJACENT ROUTES OR WAY | RAILROAD STATION | RAILROAD BRIDGE | RAILROAD TUNNEL | RAILROAD BRIDGE | UNINCORPORATED CENSUS DESIGNATED PLACE | CITY LIMIT | COUNTY LINE | STATE LINE | UNINCORPORATED CITY OR VILLAGE (GENERALIZED) | CABLE | RESERVATION OR PARK BOUNDARY | INSET AREA | FERRY OR TOLL FERRY | CANAL | NARROW STREAM | WIDE STREAM | DAM WITH LOCK | DAM | RESERVOIR, POND, OR LAKE | COUNTY SEAT | COMMUNITY AND TOWN CENTER | TOWN HALL | SCHOOL | COLLEGE OR UNIVERSITY | HOSPITAL | CHURCH | CHURCH WITH CEMETERY | CEMETERY | PARKING LOT OR RACETRACK | POST OFFICE | POWER PLANT | POWER SUBSTATION | PATROL STATION | COMMERCIAL OR RETAIL WHOLESALE HIGHWAY STOP OR MAINT. YARD | WEIGHT STATION | SWAMP OR MARSH | GRAVEL PIT OR QUARRY | MONUMENT-SMALL HISTORICAL SITE | LIGHTHOUSE | MOUNTAIN PEAK | REST AREA | MUNICIPAL PARK | TRANSPICULATION STATION | SCOUT GUARD STATION | COAST GUARD STATION | FEDERAL GAME LAND | MILITARY AIRFIELD | COMMERCIAL OR MUNICIPAL FIELD | HANGAR ON FIELD | LANDING STRIP | MARKED AIRWAY FIELD | WAREHOUSES OR MANUFACTURING PLANTS | SHOPPING CENTERS |
|------|--------------------------|-----------------|-----|---------------------|------------------------------|----------------------------|----------------|-----------|----------|---------------------|----------------|------|--------------------|-----------------------|-----------------------|-----------------------------|-----------------------------|-------------------------------|-----------------------|--|---|------------------|-----------------|-----------------|-----------------|--|------------|-------------|------------|--|-------|------------------------------|------------|---------------------|-------|---------------|-------------|---------------|-----|--------------------------|-------------|---------------------------|-----------|--------|-----------------------|----------|--------|----------------------|----------|--------------------------|-------------|-------------|------------------|----------------|--|----------------|----------------|----------------------|--------------------------------|------------|---------------|-----------|----------------|-------------------------|---------------------|---------------------|-------------------|-------------------|-------------------------------|-----------------|---------------|---------------------|------------------------------------|------------------|



**SUPPLEMENTAL LEGEND**

	INTERSTATE
	FUTURE INTERSTATE
	FUTURE FREEWAY/EXPRESSWAY
	OTHER PRINCIPAL ARTERIAL
	FUTURE PRINCIPAL ARTERIAL
	MINOR ARTERIAL
	FUTURE MINOR ARTERIAL
	COLLECTOR
	FUTURE COLLECTOR
	EXISTING URBAN AREA
	SMOOTHED AREA

APPROVED BY FHWFEB\_14\_2006



**CAMPO  
URBANIZED AREA**  
INCLUDED IN  
WAKE AND FRANKLIN COUNTIES  
**NORTH CAROLINA**

PREPARED BY  
NORTH CAROLINA DEPARTMENT OF TRANSPORTATION  
INFORMATION TECHNOLOGY - GIS UNIT  
IN COOPERATION WITH THE  
U.S. DEPARTMENT OF TRANSPORTATION  
FEDERAL HIGHWAY ADMINISTRATION

