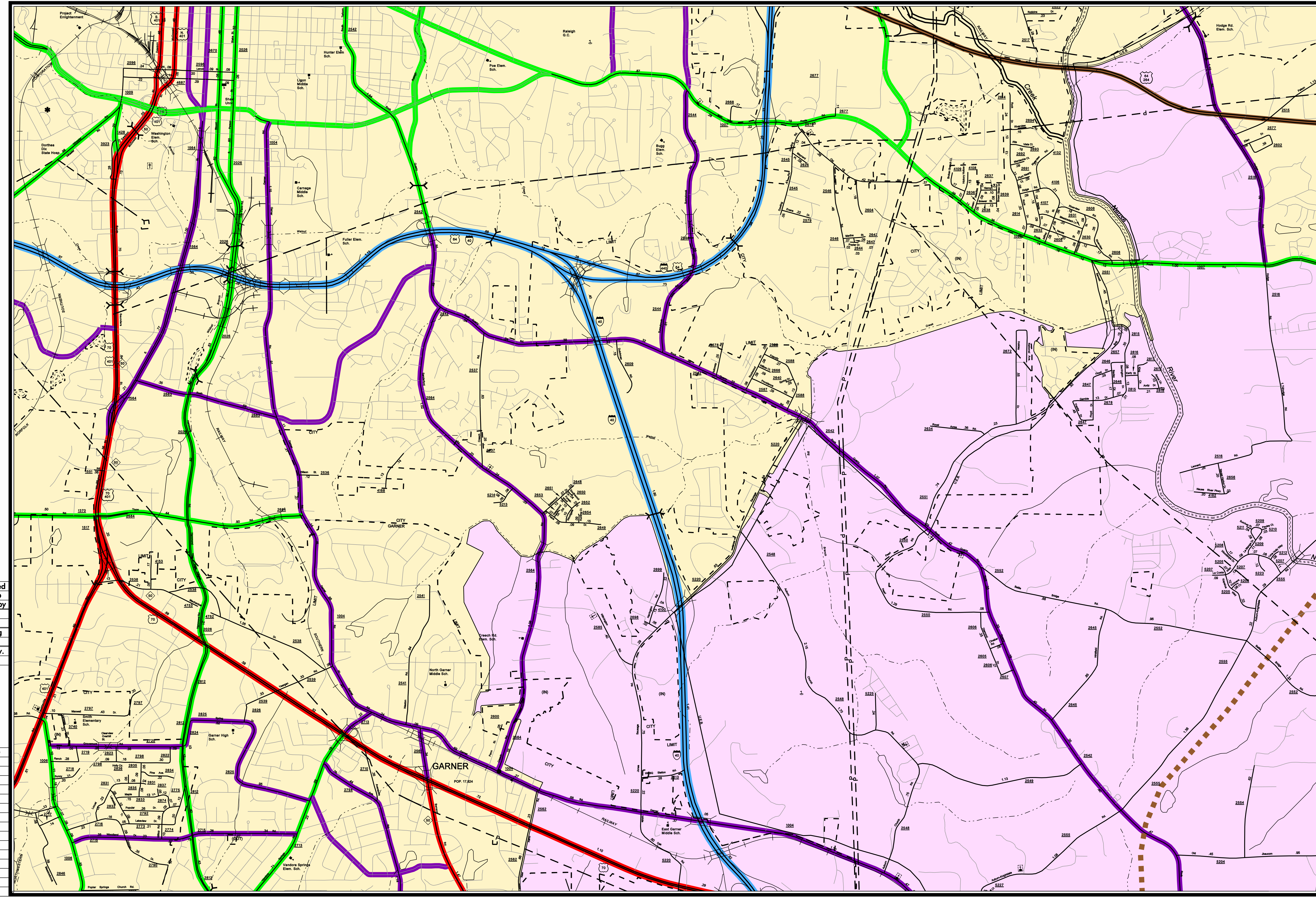
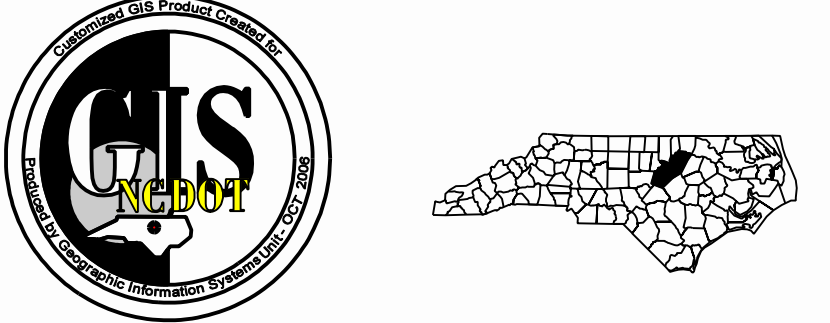
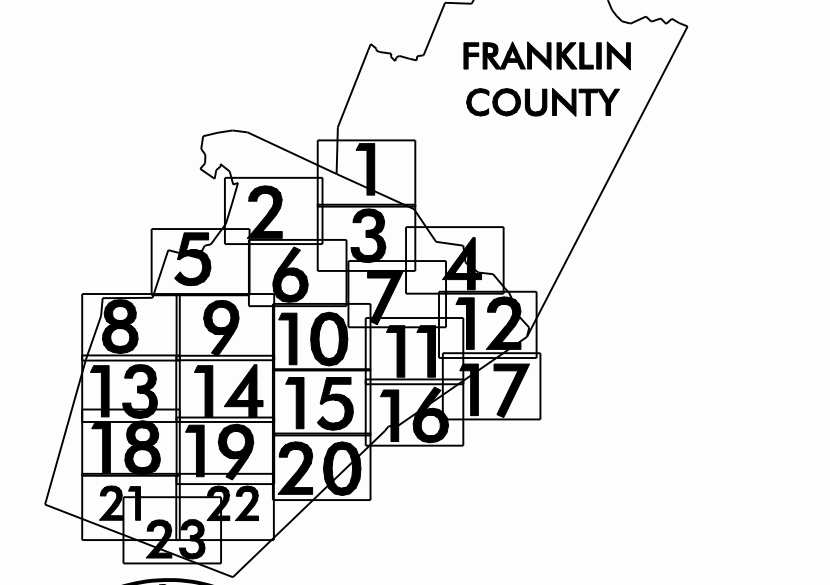


Customized GIS map checked by P & A  
 Mapping  
 Road Inv.  
 REVISED



### LEGEND

|  |   |  |   |
|--|---|--|---|
|  | ROAD  |  | CABLE   |
|  | 4 LANE UNDIVIDED HIGHWAY  |  | RESERVATION OR PARK BOUNDARY                              |
|  | DIVIDED HIGHWAY   |  | INSET AREA  |
|  | FULL CONTROL ACCESS   |  | FREE OR TOLL FERRY  |
|  | DETAILED HIGHWAY INTERCHANGE  |  | CANAL   |
|  | ROAD THROUGH MOUNTAIN PASS  |  | NARROW STREAM   |
|  | HIGHWAY BRIDGE  |  | WIDE STREAM   |
|  | UNDERPASS   |  | DAM WITH LOCK   |
|  | OVERPASS  |  | DAM   |
|  | DRAW SPAN ON BRIDGE   |  | RESERVOIR, POND, OR LAKE                                  |
|  | HIGHWAY TUNNEL  |  | COUNTY SEAT   |
|  | FORD  |  | COMMUNITY AND TOWN CENTER                                 |
|  | INTERSTATE HIGHWAY  |  | SCHOOL  |
|  | U.S. NUMBERED HIGHWAY   |  | COLLEGE OR UNIVERSITY                                     |
|  | N.C. NUMBERED HIGHWAY   |  | HOSPITAL  |
|  | U.S. NUMBERED BICYCLE ROUTE   |  | CHURCH  |
|  | N.C. NUMBERED BICYCLE ROUTE   |  | CHURCH WITH CEMETERY                                      |
|  | INTERSTATE INTERCHANGE NUMBER   |  | CEMETERY PARKGROUND OR RACETRACK                          |
|  | RAILROAD ANY NUMBER OF TRACES USED BY SINGLE OPERATING COMPANY  |  | POST OFFICE   |
|  | RAILROAD ANY NUMBER OF TRACES USED BY MORE THAN ONE OPERATING COMPANY OR IN SAME OR ADJACENT RIGHT-OF-WAY |  | POWER PLANT   |
|  | RAILROAD STATION  |  | POWER SUBSTATION  |
|  | GRADE CROSSING  |  | PATROL STATION  |
|  | UNDERPASS   |  | COMMERCIAL OR RETAIL RETAIL HIGHWAY GARAGE OR MAINT. YARD |
|  | OVERPASS  |  | WEIGHT STATION  |
|  | RAILROAD TUNNEL   |  | SWAMP OR MARSH  |
|  | RAILROAD BRIDGE   |  | GRAVEL PIT OR QUARRY                                      |
|  | UNINCORPORATED CENSUS DESIGNATED PLACE  |  | MONUMENT-SMALL HISTORICAL SITE                            |
|  | CITY LIMIT  |  | MOUNTAIN PEAK   |
|  | STATE LINE  |  | REST AREA   |
|  | INCORPORATED CITY OR VILLAGE (SHADED)   |  | MUNICIPAL PARK  |
|  |   |  | TRANSIT STATION   |
|  |   |  | STATE GUARD STATION                                       |
|  |   |  | FEDERAL GAME LAND   |
|  |   |  | MILITARY AIRFIELD   |
|  |   |  | COMMERCIAL OR MUNICIPAL FIELD                             |
|  |   |  | HANGAR ON FIELD   |
|  |   |  | LANDING STRIP   |
|  |   |  | MARKED AIRWAY FIELD                                       |
|  |   |  | WAREHOUSES OR MANUFACTURING PLANTS                        |
|  |   |  | SHOPPING CENTRES  |



### SUPPLEMENTAL LEGEND

|  |                           |
|--|---------------------------|
|  | INTERSTATE                |
|  | FUTURE INTERSTATE         |
|  | FREEWAY / EXPRESSWAY      |
|  | FUTURE FREEWAY/EXPRESSWAY |
|  | OTHER PRINCIPAL ARTERIAL  |
|  | FUTURE PRINCIPAL ARTERIAL |
|  | MINOR ARTERIAL            |
|  | FUTURE MINOR ARTERIAL     |
|  | COLLECTOR                 |
|  | FUTURE COLLECTOR          |
|  | EXISTING URBAN AREA       |
|  | SMOOTHED AREA             |

APPROVED BY FHWA/FEB. 14, 2006

## CAMPO URBANIZED AREA

INCLUDED IN  
 WAKE AND FRANKLIN COUNTIES  
 NORTH CAROLINA

PREPARED BY  
 NORTH CAROLINA DEPARTMENT OF TRANSPORTATION  
 INFORMATION TECHNOLOGY - GIS UNIT  
 IN COOPERATION WITH THE  
 U.S. DEPARTMENT OF TRANSPORTATION  
 FEDERAL HIGHWAY ADMINISTRATION

