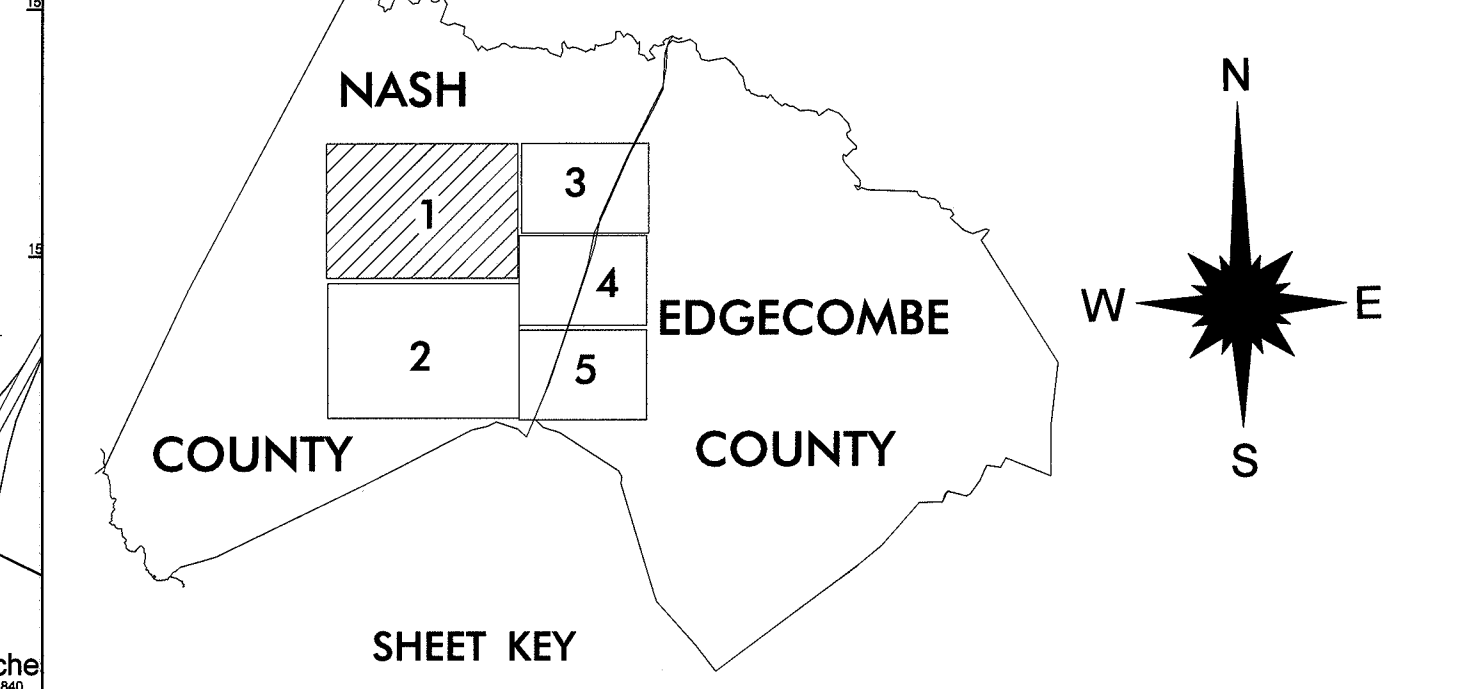




LEGEND

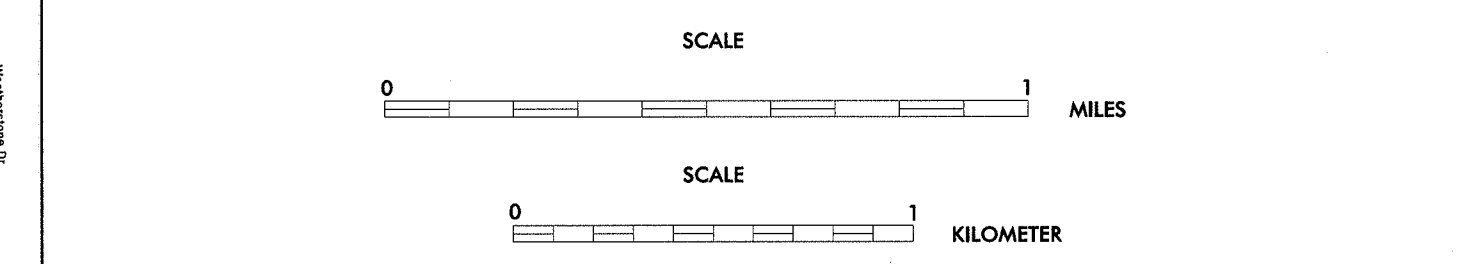
ROAD	4 LANE UNDIVIDED HIGHWAY	DIVIDED HIGHWAY	FULL CONTROL ACCESS	DETAILED HIGHWAY INTERCHANGE	ROAD THROUGH MOUNTAIN PASS	HIGHWAY BRIDGE	UNDERPASS	OVERPASS	DRAW SPAN ON BRIDGE	HIGHWAY TUNNEL	FORD	INTERSTATE HIGHWAY	U.S. NUMBERED HIGHWAY	N.C. NUMBERED HIGHWAY	U.S. NUMBERED BICYCLE ROUTE	N.C. NUMBERED BICYCLE ROUTE	INTERSTATE INTERCHANGE NUMBER	SECONDARY ROAD NUMBER	RAILROAD, ANY NUMBER OF TRACKS USED BY SINGLE OPERATING COMPANY	RAILROAD, ANY NUMBER OF TRACKS USED BY MORE THAN ONE OPERATING COMPANY ON SAME OR ADJACENT RIGHTS-OF-WAY	RAILROAD STATION	GRADE CROSSING	UNDERPASS	OVERPASS	RAILROAD TUNNEL	RAILROAD BRIDGE	UNINCORPORATED CENSUS DESIGNATED PLACE	CITY LIMIT	COUNTY LINE	STATE LINE	INCORPORATED CITY OR VILLAGE, (GENERALIZED)	TELETYPE	CABLE	RESERVOIR OR PARK BOUNDARY	INSET AREA	FREE OR TOLL FERRY	CANAL	NARROW STREAM	WIDE STREAM	DAM WITH LOCK	DAM	RESERVOIR, POND, OR LAKE	COUNTY SEAT	COMMUNITY AND TOWN CENTER	TOWN HALL	SCHOOL	COLLEGE OR UNIVERSITY	HOSPITAL	CHURCH	CHURCH WITH CEMETERY	CEMETERY	PARKGROUND OR RACETRACK	POST OFFICE	POWER PLANT	POWER SUBSTATION	PATROL STATION	CORRECTIONAL OR PENAL INSTN.	HIGHWAY GARAGE OR MAINT. YARD	HIGHWAY DIV. OR DIST. OFFICE	WRIGHT STATION	SWAMP OR MARSH	GRAVEL PIT OR QUARRY	MONUMENT-SMALL HISTORICAL SITE	LIGHTHOUSE	MOUNTAIN PEAK	MINE	REST AREA	MUNICIPAL PARK	TRANQUILIZATION STATION	COAST GUARD STATION	ARMORY	FEDERAL GAME LAND	MILITARY AIRFIELD	COMMERCIAL OR MUNICIPAL FIELD	LANGAR ON FIELD	LANDING STRIP	MARKED AUXILIARY FIELD	WAREHOUSES OR MANUFACTURING PLANTS	SHOPPING CENTERS
------	--------------------------	-----------------	---------------------	------------------------------	----------------------------	----------------	-----------	----------	---------------------	----------------	------	--------------------	-----------------------	-----------------------	-----------------------------	-----------------------------	-------------------------------	-----------------------	---	--	------------------	----------------	-----------	----------	-----------------	-----------------	--	------------	-------------	------------	---	----------	-------	----------------------------	------------	--------------------	-------	---------------	-------------	---------------	-----	--------------------------	-------------	---------------------------	-----------	--------	-----------------------	----------	--------	----------------------	----------	-------------------------	-------------	-------------	------------------	----------------	------------------------------	-------------------------------	------------------------------	----------------	----------------	----------------------	--------------------------------	------------	---------------	------	-----------	----------------	-------------------------	---------------------	--------	-------------------	-------------------	-------------------------------	-----------------	---------------	------------------------	------------------------------------	------------------



2013 ANNUAL AVERAGE DAILY TRAFFIC
 GENERATED BY THE
TRAFFIC SURVEY GROUP
 TRANSPORTATION PLANNING BRANCH
ROCKY MOUNT
 INCLUDED IN
 NASH COUNTY
NORTH CAROLINA

BASE MAPPING PREPARED BY
NORTH CAROLINA DEPARTMENT OF TRANSPORTATION
 STATE ROAD MAINTENANCE UNIT
 MAPPING & INFORMATION SECTION

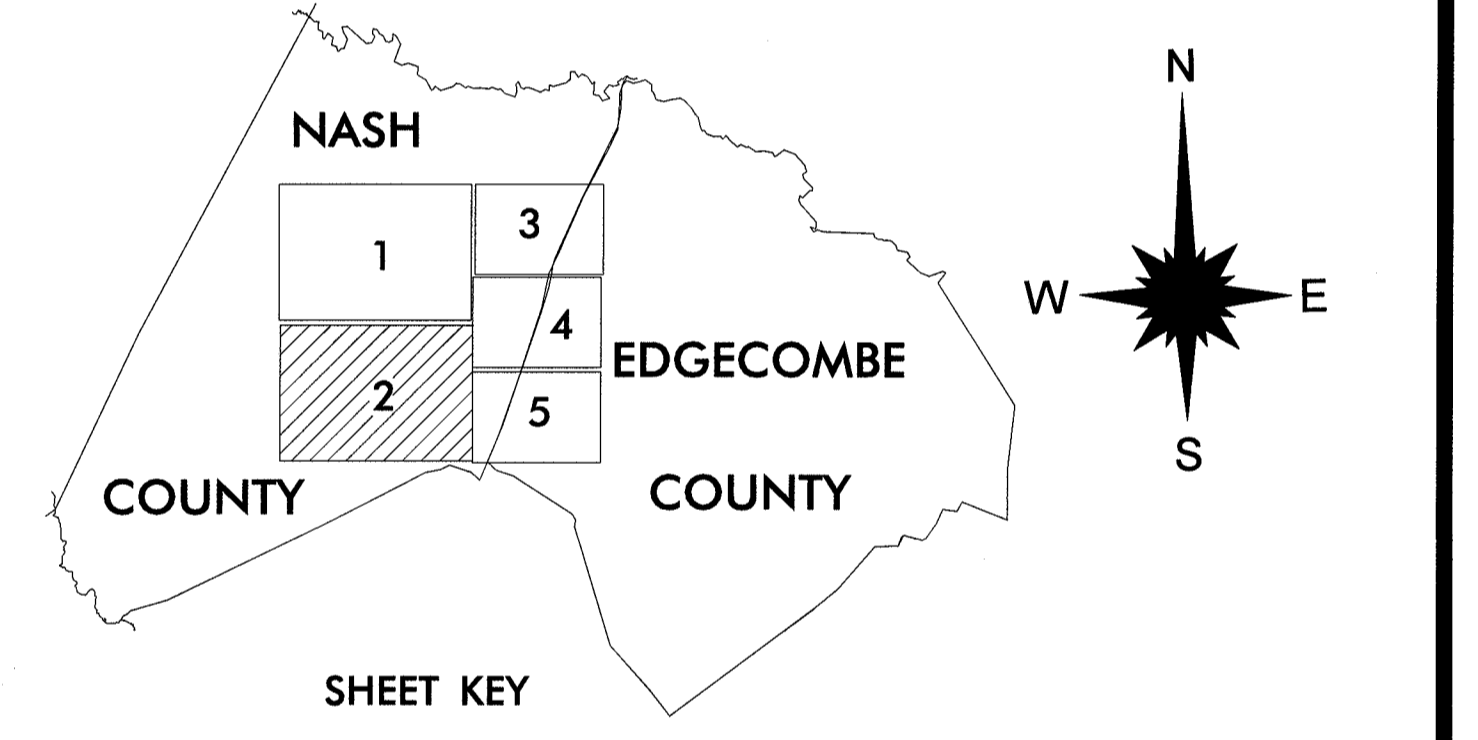
IN COOPERATION WITH THE
U.S. DEPARTMENT OF TRANSPORTATION
 FEDERAL HIGHWAY ADMINISTRATION





LEGEND

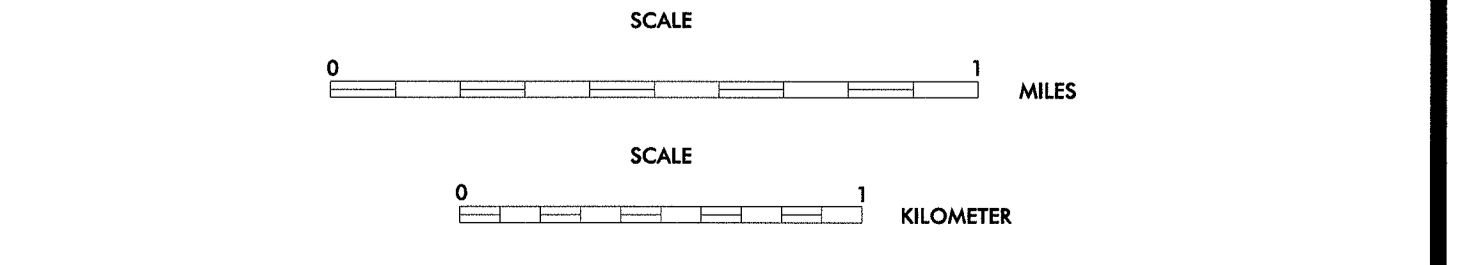
ROAD	4 LANE UNDIVIDED HIGHWAY	RES. PLAN BOUNDARY	CABLE
FCA	FULL CONTROL ACCESS	INSET AREA	RESERVOIR OR PARK BOUNDARY
DETAILED HIGHWAY INTERCHANGE		FREE OR TOLL FERRY	
ROAD THROUGH MOUNTAIN PASS		CANAL	
HIGHWAY BRIDGE		NARROW STREAM	
UNDERPASS		WIDE STREAM	
OVERPASS		DAM WITH LOCK	
DRAW SPAN ON BRIDGE		DAM	
HIGHWAY TUNNEL		RESERVOIR, POND, OR LAKE	
FORD		COUNTY SEAT	
INTERSTATE HIGHWAY		COMMUNITY AND TOWN CENTER	
U.S. NUMBERED HIGHWAY		TOWN HALL	
N.C. NUMBERED HIGHWAY		SCHOOL	
U.S. NUMBERED BICYCLE ROUTE		COLLEGE OR UNIVERSITY	
N.C. NUMBERED BICYCLE ROUTE		HOSPITAL	
INTERSTATE INTERCHANGE NUMBER		CHURCH	
SECONDARY ROAD NUMBER		CHURCH WITH CEMETERY	
RAILROAD ANY NUMBER OF TRACKS USED BY SINGLE OPERATING COMPANY		CEMETERY	
RAILROAD ANY NUMBER OF TRACKS USED BY MORE THAN ONE OPERATION COMPANY ON SAME OR ADJACENT RIGHTS-OF-WAY		FAIRGROUND OR RACETRACK	
RAILROAD STATION		POST OFFICE	
GRADE CROSSING		POWER PLANT	
UNDERPASS		POWER SUBSTATION	
OVERPASS		PATROL STATION	
RAILROAD TUNNEL		CORRECTIONAL OR PENAL INSTN.	
RAILROAD BRIDGE		HIGHWAY GARAGE OR MAINT. YARD	
UNINCORPORATED CENSUS DESIGNATED PLACE		HIGHWAY DIV. OR DIST. OFFICE	
CITY LIMIT		WEIGHT STATION	
COUNTY LINE		SWAMP OR MARSH	
STATE LINE		GRAVEL PIT OR QUARRY	
INCORPORATED CITY OR VILLAGE, (GENERALIZED)		MONUMENT-SMALL HISTORICAL SITE	
		LIGHTHOUSE	
		MOUNTAIN PEAK	
		MINE	
		REST AREA	
		MUNICIPAL PARK	
		TRIANGULATION STATION	
		COAST GUARD STATION	
		FEDERAL GAME LAND	
		MILITARY AIRFIELD	
		COMMERCIAL OR MUNICIPAL FIELD	
		HANGAR ON FIELD	
		LANDING STRIP	
		MARKED AUXILIARY FIELD	
		WAREHOUSES OR MANUFACTURING PLANTS	
		SHOPPING CENTERS	



2013
**ANNUAL AVERAGE
 DAILY TRAFFIC**
 GENERATED BY THE
TRAFFIC SURVEY GROUP
 TRANSPORTATION PLANNING BRANCH
ROCKY MOUNT
 INCLUDED IN
 NASH COUNTY
NORTH CAROLINA

BASE MAPPING PREPARED BY
 NORTH CAROLINA DEPARTMENT OF TRANSPORTATION
 STATE ROAD MAINTENANCE UNIT
 MAPPING & INFORMATION SECTION

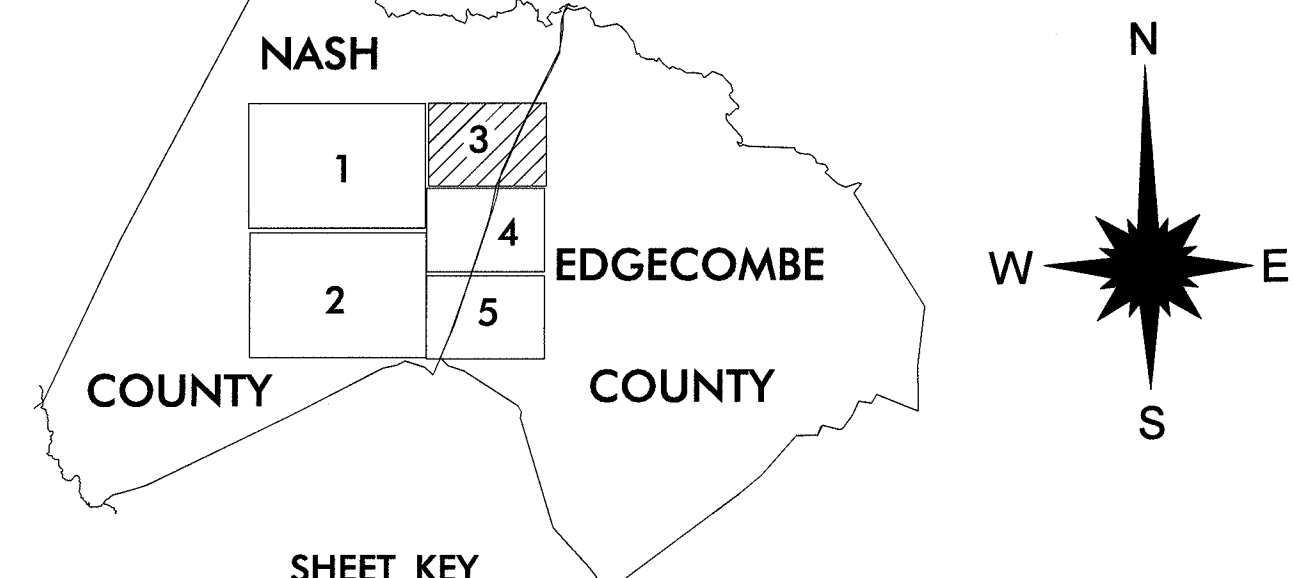
IN COOPERATION WITH THE
 U.S. DEPARTMENT OF TRANSPORTATION
 FEDERAL HIGHWAY ADMINISTRATION





LEGEND

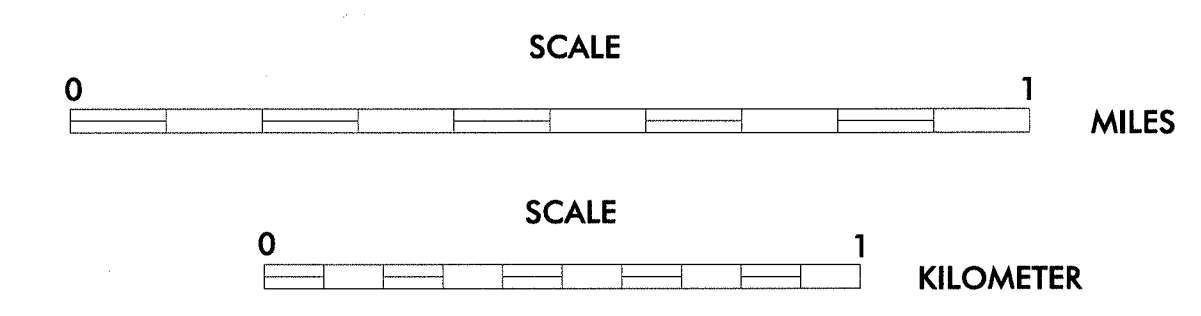
ROAD 4 LANE UNDIVIDED HIGHWAY	TELEPHONE PIPE	CABLE
DIVIDED HIGHWAY	RES./PARK BAY	RESERVATION OR PARK BOUNDARY
FCA FULL CONTROL ACCESS		INSET AREA
DETAILED HIGHWAY INTERCHANGE		FREE OR TOLL FERRY
ROAD THROUGH MOUNTAIN PASS		CANAL
HIGHWAY BRIDGE		NARROW STREAM
UNDERPASS		WIDE STREAM
OVERPASS		DAM WITH LOCK
DRAW SPAN ON BRIDGE		DAM
HIGHWAY TUNNEL		RESERVOIR, POND, OR LAKE
FORD		COUNTY SEAT
INTERSTATE HIGHWAY		COMMUNITY AND TOWN CENTER
U.S. NUMBERED HIGHWAY		TOWN HALL
N.C. NUMBERED HIGHWAY		SCHOOL
U.S. NUMBERED BICYCLE ROUTE		COLLEGE OR UNIVERSITY
N.C. NUMBERED BICYCLE ROUTE		HOSPITAL
INTERSTATE INTERCHANGE NUMBER		CHURCH WITH CEMETERY
SECONDARY ROAD NUMBER		CEMETERY
RAILROAD, ANY NUMBER OF TRACKS USED BY SINGLE OPERATING COMPANY		FAIRGROUND OR RACETRACK
RAILROAD, ANY NUMBER OF TRACKS USED BY MORE THAN ONE OPERATING COMPANY ON SAME OR ADJACENT RIGHTS-OF-WAY		POST OFFICE
RAILROAD STATION		POWER PLANT
GRADE CROSSING		PATROL STATION
UNDERPASS		CORRECTIONAL OR PENAL INSTN.
OVERPASS		HIGHWAY GARAGE OR MAINT. YARD
RAILROAD BRIDGE		SWAMP OR MARSH
UNINCORPORATED CENSUS DESIGNATED PLACE		GRAVEL PIT OR QUARRY
CITY LIMIT		MONUMENT-SMALL HISTORICAL SITE
STATE LINE		LIGHTHOUSE
INCORPORATED CITY OR VILLAGE, (GENERALIZED)		MOUNTAIN PEAK
		MINE
		REST AREA
		MUNICIPAL PARK
		TRIANGULATION STATION
		COAST GUARD STATION
		ARMORY
		FEDERAL GAME LAND
		MILITARY AIRFIELD
		COMMERCIAL OR MUNICIPAL FIELD
		HANGAR ON FIELD
		LANDING STRIP
		MARKED AUXILIARY FIELD
		WAREHOUSES OR MANUFACTURING PLANTS
		SHOPPING CENTERS



2013
ANNUAL AVERAGE
DAILY TRAFFIC
 GENERATED BY THE
TRAFFIC SURVEY GROUP
TRANSPORTATION PLANNING BRANCH
ROCKY MOUNT
 INCLUDED IN
 NASH AND EDGECOMBE COUNTY
NORTH CAROLINA

BASE MAPPING PREPARED BY
NORTH CAROLINA DEPARTMENT OF TRANSPORTATION
STATE ROAD MAINTENANCE UNIT
MAPPING & INFORMATION SECTION

IN COOPERATION WITH THE
U.S. DEPARTMENT OF TRANSPORTATION
FEDERAL HIGHWAY ADMINISTRATION



SHEET 3 OF 5

BASE MAP
REVISED
AUG 2009

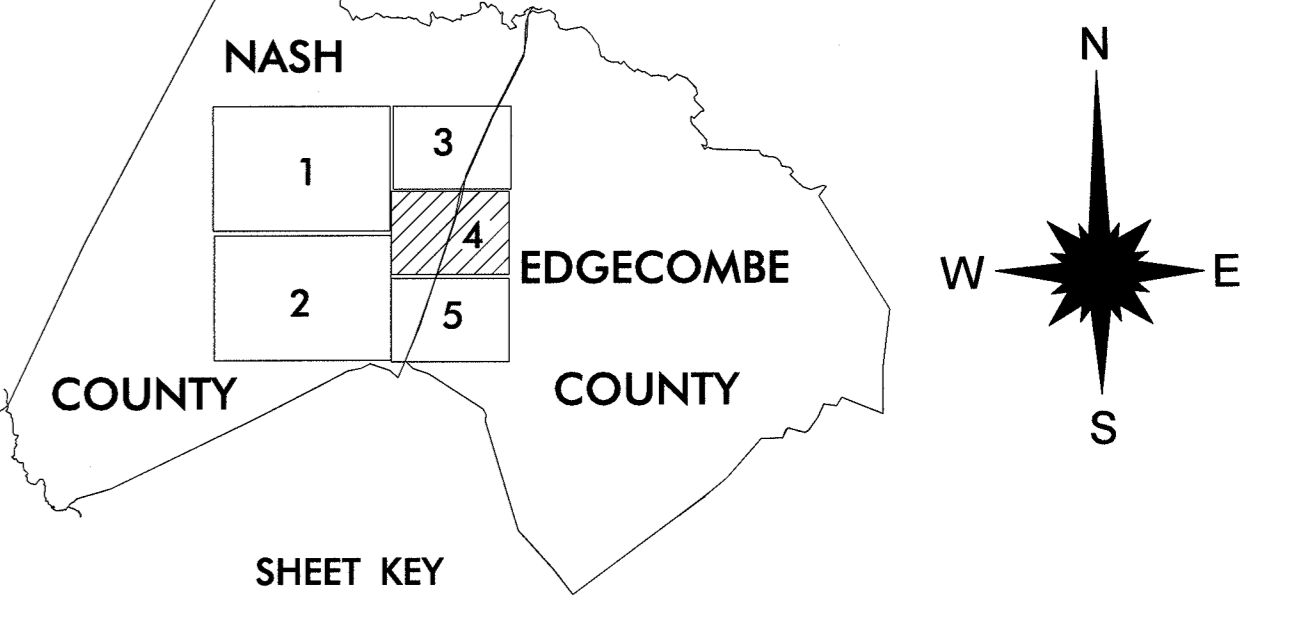
SHEET 3 OF 5

1"=1000'=304.8m



LEGEND

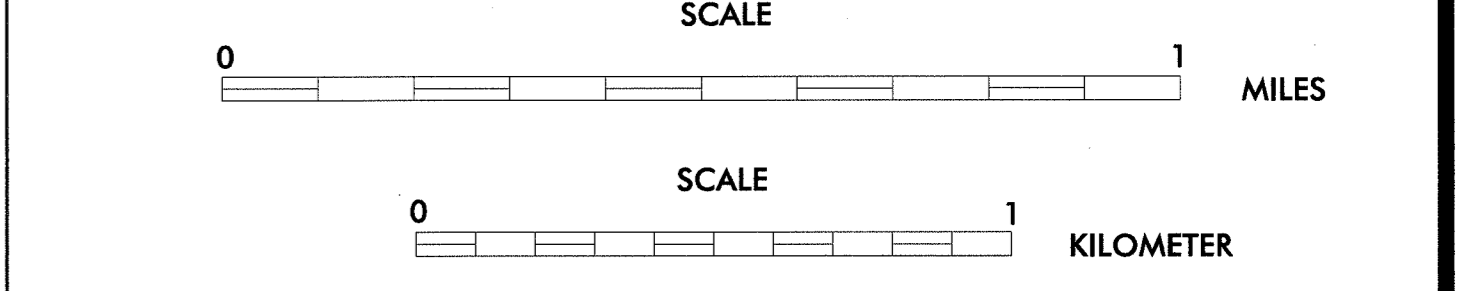
ROAD	4 LANE UNDIVIDED HIGHWAY	DIVIDED HIGHWAY	FCA	FULL CONTROL ACCESS	DETAILED HIGHWAY INTERCHANGE	ROAD THROUGH MOUNTAIN PASS	HIGHWAY BRIDGE	UNDERPASS	OVERPASS	DRAW SPAN ON BRIDGE	HIGHWAY TUNNEL	FORD	INTERSTATE HIGHWAY	U.S. NUMBERED HIGHWAY	N.C. NUMBERED HIGHWAY	U.S. NUMBERED BICYCLE ROUTE	N.C. NUMBERED BICYCLE ROUTE	INTERSTATE INTERCHANGE NUMBER	SECONDARY ROAD NUMBER	RAILROAD, ANY NUMBER OF TRACKS USED BY SINGLE OPERATING COMPANY	RAILROAD, ANY NUMBER OF TRACKS USED BY MORE THAN ONE OPERATION COMPANY ON SAME OR ADJACENT RIGHTS-OF-WAY	RAILROAD STATION	RAILROAD CROSSING	UNDERPASS	OVERPASS	RAILROAD TUNNEL	RAILROAD BRIDGE	UNINCORPORATED CENSUS DESIGNATED PLACE	CITY LIMIT	COUNTY LINE	STATE LINE	INCORPORATED CITY OR VILLAGE, (GENERALIZED)	TELEPHONE	CABLE	RESERVATION OR PARK BOUNDARY	INSET AREA	FREE OR TOLL FERRY	CANAL	NARROW STREAM	WIDE STREAM	DAM WITH LOCK	DAM	RESERVOIR, POND, OR LAKE	COUNTY SEAT	COMMUNITY AND TOWN CENTER	TOWN HALL	SCHOOL	COLLEGE OR UNIVERSITY	HOSPITAL	CHURCH	CHURCH WITH CEMETERY	CEMETERY	FAIRGROUND OR RACETRACK	POST OFFICE	POWER SUBSTATION	PATRICK STATION	CORRECTIONAL OR PENAL INSTN.	HIGHWAY GARAGE OR MAINT. YARD	HIGHWAY DIV. OR DIST. OFFICE	WEIGHT STATION	SWAMP OR MARSH	GRAVEL PIT OR QUARRY	MONUMENT-SMALL HISTORICAL SITE	LIGHTHOUSE	MOUNTAIN PEAK	MINE	REST AREA	MUNICIPAL PARK	TRIANGULATION STATION	COAST GUARD STATION	ARMORY	FEDERAL GAME LAND	MILITARY AIRFIELD	COMMERCIAL OR MUNICIPAL FIELD	HANGAR ON FIELD	LANDING STRIP	MARKED AUXILIARY FIELD	WAREHOUSES OR MANUFACTURING PLANTS	SHOPPING CENTERS
------	--------------------------	-----------------	-----	---------------------	------------------------------	----------------------------	----------------	-----------	----------	---------------------	----------------	------	--------------------	-----------------------	-----------------------	-----------------------------	-----------------------------	-------------------------------	-----------------------	---	--	------------------	-------------------	-----------	----------	-----------------	-----------------	--	------------	-------------	------------	---	-----------	-------	------------------------------	------------	--------------------	-------	---------------	-------------	---------------	-----	--------------------------	-------------	---------------------------	-----------	--------	-----------------------	----------	--------	----------------------	----------	-------------------------	-------------	------------------	-----------------	------------------------------	-------------------------------	------------------------------	----------------	----------------	----------------------	--------------------------------	------------	---------------	------	-----------	----------------	-----------------------	---------------------	--------	-------------------	-------------------	-------------------------------	-----------------	---------------	------------------------	------------------------------------	------------------



2013
ANNUAL AVERAGE
DAILY TRAFFIC
GENERATED BY THE
TRAFFIC SURVEY GROUP
TRANSPORTATION PLANNING BRANCH
ROCKY MOUNT
INCLUDED IN
NASH AND EDGECOMBE COUNTY
NORTH CAROLINA

BASE MAPPING PREPARED BY
NORTH CAROLINA DEPARTMENT OF TRANSPORTATION
STATE ROAD MAINTENANCE UNIT
MAPPING & INFORMATION SECTION

IN COOPERATION WITH THE
U.S. DEPARTMENT OF TRANSPORTATION
FEDERAL HIGHWAY ADMINISTRATION

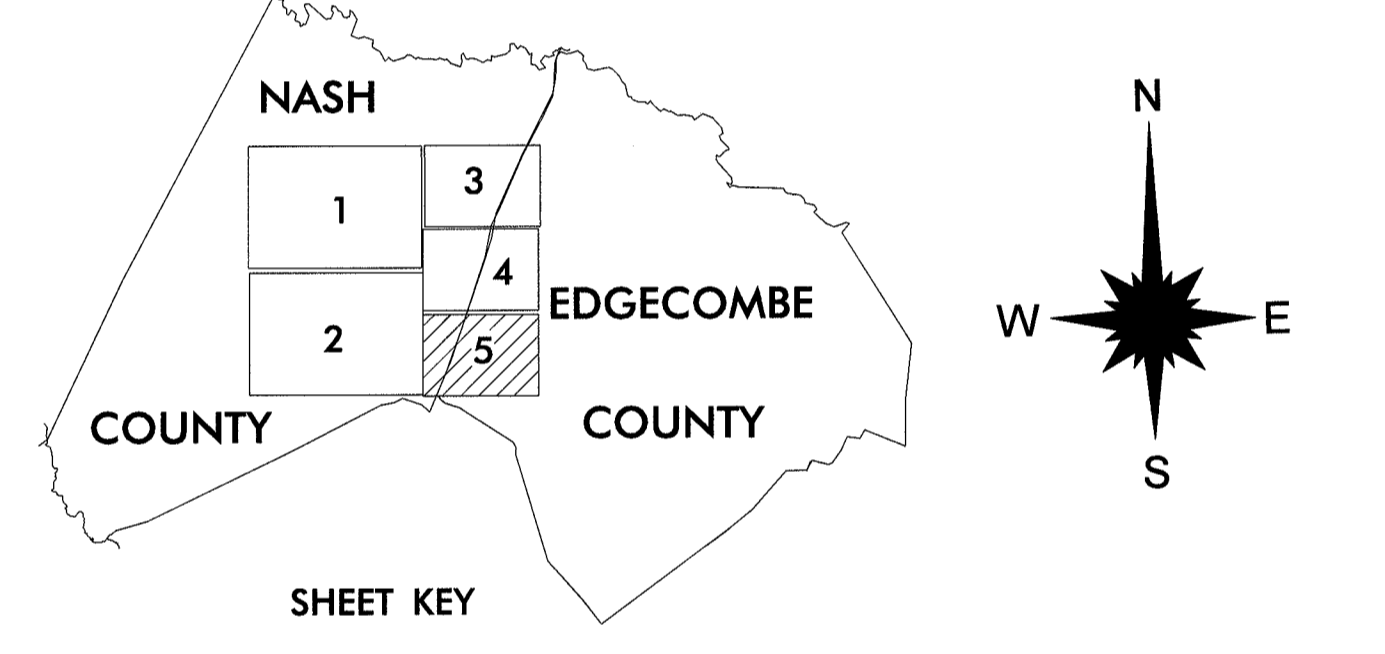


SHEET 5 OF 5

BASE MAP
REVISED
AUG 2009



- LEGEND
- | | | |
|--|----------------|------------------------------------|
| ROAD | TEL/ELECT/PPE | CABLE |
| 4 LANE UNDIVIDED HIGHWAY | RES. POND, SW. | RESERVOIR, POND, OR LAKE |
| DIVIDED HIGHWAY | | INSET AREA |
| F.C.A. | | FREE OR TOLL FERRY |
| FULL CONTROL ACCESS | | CANAL |
| DETAILED HIGHWAY INTERCHANGE | | NARROW STREAM |
| ROAD THROUGH MOUNTAIN PASS | | WIDE STREAM |
| HIGHWAY BRIDGE | | DAM WITH LOCK |
| UNDERPASS | | DAM |
| OVERPASS | | |
| DRAW SPAN ON BRIDGE | | RESERVOIR, POND, OR LAKE |
| HIGHWAY TUNNEL | | COUNTY SEAT |
| FORD | | COMMUNITY AND TOWN CENTER |
| INTERSTATE HIGHWAY | | TOWN HALL |
| U.S. NUMBERED HIGHWAY | | SCHOOL |
| N.C. NUMBERED HIGHWAY | | COLLEGE OR UNIVERSITY |
| U.S. NUMBERED BIKE ROUTE | | HOSPITAL |
| N.C. NUMBERED BIKE ROUTE | | CHURCH OR CHURCH WITH CEMETERY |
| INTERSTATE INTERCHANGE NUMBER | | CEMETERY |
| SECONDARY ROAD NUMBER | | FAIRGROUND OR RACETRACK |
| RAILROAD, ANY NUMBER OF TRACKS USED BY SINGLE OPERATING COMPANY | | POST OFFICE |
| RAILROAD, ANY NUMBER OF TRACKS USED BY MORE THAN ONE OPERATING COMPANY ON SAME OR ADJACENT RIGHTS-OF-WAY | | POWER PLANT |
| RAILROAD STATION | | PATROL STATION |
| GRADE CROSSING | | CORRECTIONAL OR PENAL INSTN. |
| UNDERPASS | | HIGHWAY GARAGE OR MAINT. YARD |
| OVERPASS | | WEIGHT STATION |
| RAILROAD TUNNEL | | GRAVEL PIT OR QUARRY |
| RAILROAD BRIDGE | | MONUMENT-SMALL HISTORICAL SITE |
| DESIGNATED PLACE | | LIGHTHOUSE |
| CITY LIMIT | | MOUNTAIN PEAK |
| COUNTY LINE | | MINE |
| STATE LINE | | REST AREA |
| INCORPORATED CITY OR VILLAGE, (GENERALIZED) | | MUNICIPAL PARK |
| | | TRIANGULATION STATION |
| | | COAST GUARD STATION |
| | | ARMORY |
| | | FEDERAL GAME LAND |
| | | MILITARY AIRFIELD |
| | | COMMERCIAL OR MUNICIPAL FIELD |
| | | HANGAR ON FIELD |
| | | LANDING STRIP |
| | | MARKED AUXILIARY FIELD |
| | | WAREHOUSES OR MANUFACTURING PLANTS |
| | | SHOPPING CENTERS |



2013
ANNUAL AVERAGE
DAILY TRAFFIC
GENERATED BY THE
TRAFFIC SURVEY GROUP
TRANSPORTATION PLANNING BRANCH
ROCKY MOUNT
INCLUDED IN
NASH, EDGECOMBE AND WILSON COUNTY
NORTH CAROLINA

BASE MAPPING PREPARED BY
NORTH CAROLINA DEPARTMENT OF TRANSPORTATION
STATE ROAD MAINTENANCE UNIT
MAPPING & INFORMATION SECTION

IN COOPERATION WITH THE
U.S. DEPARTMENT OF TRANSPORTATION
FEDERAL HIGHWAY ADMINISTRATION

