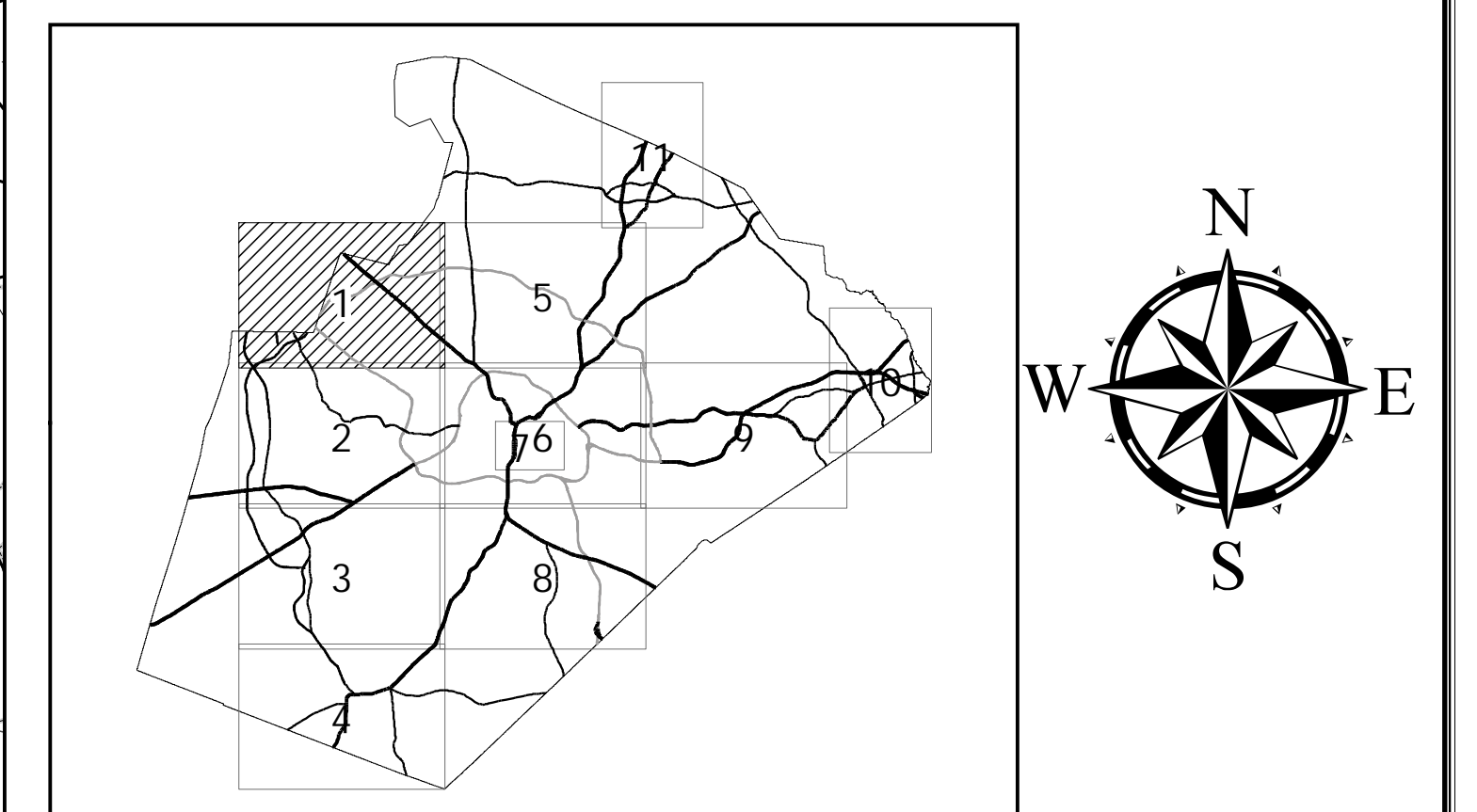
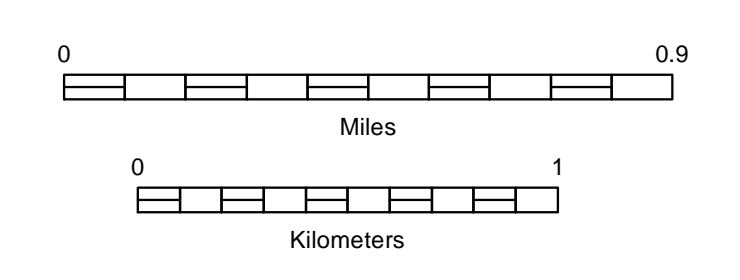


LEGEND

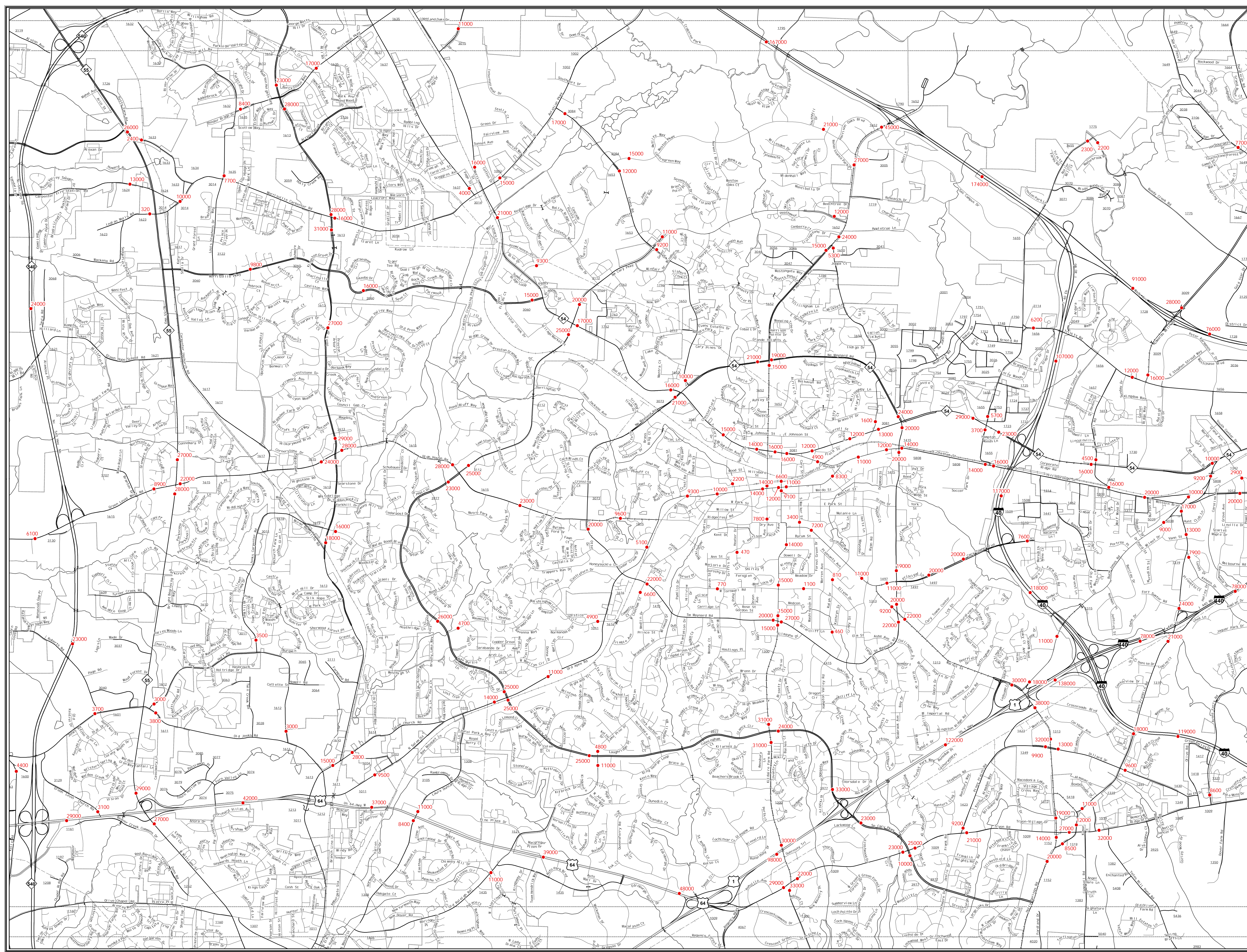
ROAD	TEL. ELECT. PIPE	CABLE
4 LANE UNDIVIDED HIGHWAY	RES. (PASS. BOT.)	RESERVATION OR PARK BOUNDARY
DIVIDED HIGHWAY		INSET AREA
FCA		FREE OR TOLL FERRY
FULL CONTROL ACCESS		CANAL
DETAILED HIGHWAY INTERCHANGE		NARROW STREAM
ROAD THROUGH MOUNTAIN PASS		WIDE STREAM
HIGHWAY BRIDGE		DAM WITH LOCK
UNDERPASS		DAM
OVERPASS		RESERVOIR, POND, OR LAKE
DRAW SPAN ON BRIDGE		COUNTY SEAT
HIGHWAY TUNNEL		COMMUNITY AND TOWN CENTER
FORD		TOWN HALL
INTERSTATE HIGHWAY		SCHOOL
U.S. NUMBERED HIGHWAY		COLLEGE OR UNIVERSITY
N.C. NUMBERED HIGHWAY		HOSPITAL
U.S. NUMBERED BICYCLE ROUTE		CHURCH
N.C. NUMBERED BICYCLE ROUTE		CHURCH WITH CEMETERY
INTERSTATE INTERCHANGE NUMBER		CEMETERY
SECONDARY ROAD NUMBER		FARMS/GROUND OR RACETRACK
RAILROAD, ANY NUMBER OF TRACKS		POST OFFICE
USED BY SINGLE OPERATING COMPANY		POWER PLANT
RAILROAD ANY NUMBER OF TRACKS		POWER SUBSTATION
USED BY MORE THAN ONE OPERATION		PATROL STATION
COMPANY ON SAME OR ADJACENT		CORRECTIONAL OR PENAL INSTN.
RIGHTS-OF-WAY		HIGHWAY GARAGE OR MAINT. YARD
RAILROAD STATION		WEIGHT STATION
GRADE CROSSING		SWAMP OR MARSH
UNDERPASS		GRAVEL PIT OR QUARRY
OVERPASS		MONUMENT-SMALL HISTORICAL SITE
RAILROAD TUNNEL		LIGHTHOUSE
RAILROAD BRIDGE		MOUNTAIN PEAK
UNINCORPORATED CENSUS		MINE
DESIGNATED PLACE		REST AREA
CITY LIMIT		MUNICIPAL PARK
COUNTY LINE		MILITARY AIRFIELD
STATE LINE		COMMERCIAL OR MUNICIPAL FIELD
INCORPORATED CITY OR VILLAGE,		HANGAR ON FIELD
(GENERALIZED)		LANDING STRIP
		MARKED AUXILIARY FIELD
		WAREHOUSES OR MANUFACTURING
		PLANTS
		SHOPPING CENTERS



**2015**  
**ANNUAL AVERAGE**  
**DAILY TRAFFIC**  
**GENERATED BY THE**  
**TRAFFIC SURVEY GROUP**  
**TRANSPORTATION PLANNING BRANCH**  
**RALEIGH**  
 INCLUDED IN  
 WAKE COUNTY  
**NORTH CAROLINA**  
 BASE MAPPING PREPARED BY  
 NORTH CAROLINA DEPARTMENT OF TRANSPORTATION  
 STATE ROAD MAINTENANCE UNIT  
 MAPPING AND INFORMATION SECTION  
 IN COOPERATION WITH THE  
 U. S. DEPARTMENT OF TRANSPORTATION  
 FEDERAL HIGHWAY ADMINISTRATION

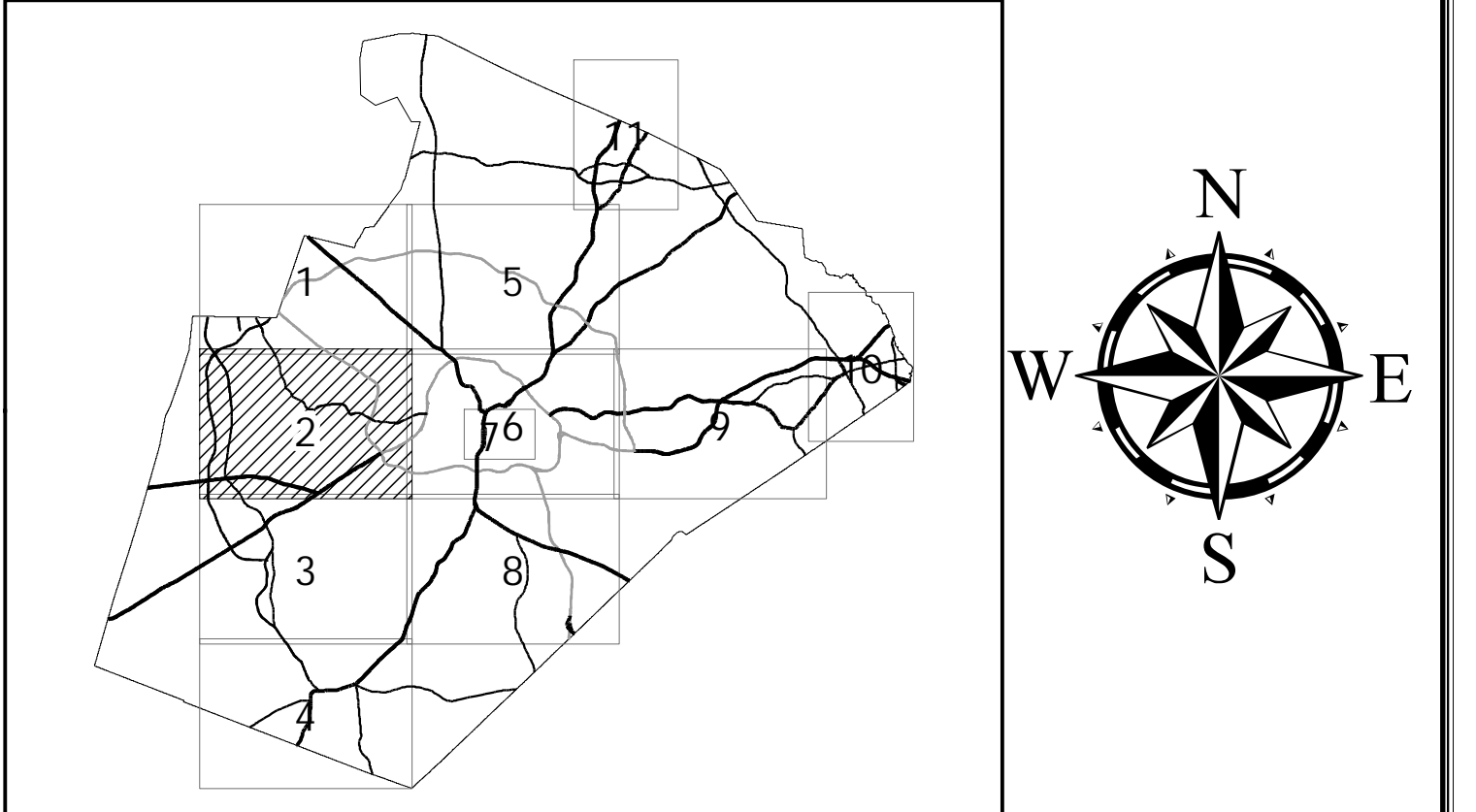




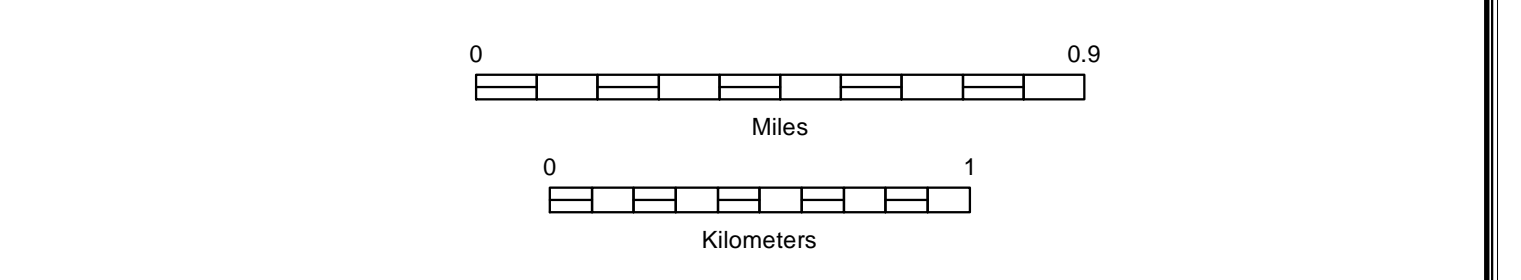


**LEGEND**

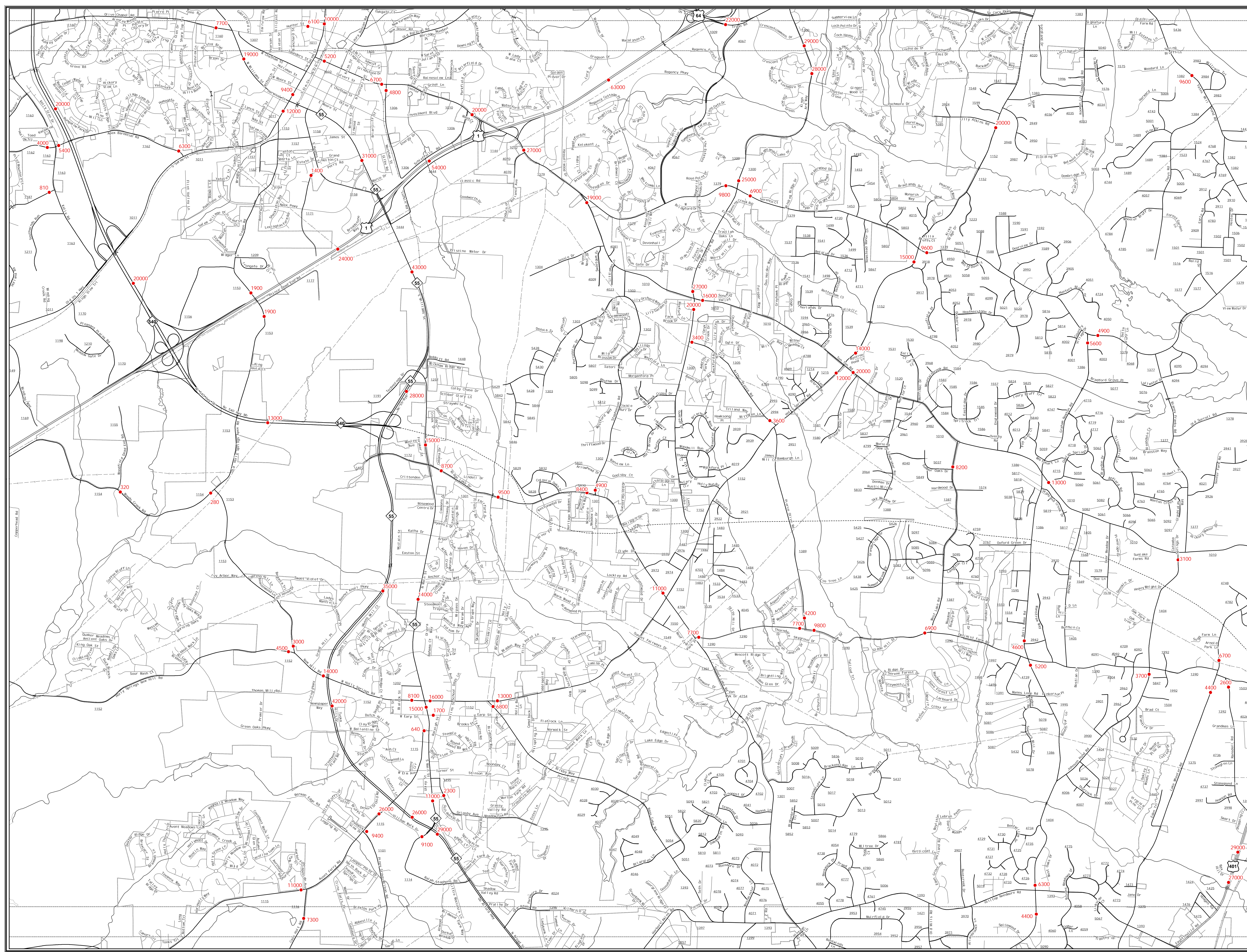
ROAD	TEL/ELECTRIFY	CABLE
4 LANE UNDIVIDED HIGHWAY	RES. / PAS. / BICY.	RESERVATION OR PARK BOUNDARY
DIVIDED HIGHWAY		INSET AREA
F.C.A.		FREE OR TOLL FERRY
FULL CONTROL ACCESS		CANAL
DETAILED HIGHWAY INTERCHANGE		NARROW STREAM
ROAD THROUGH MOUNTAIN PASS		WIDE STREAM
HIGHWAY BRIDGE		DAM WITH LOCK
UNDERPASS		DAM
OVERPASS		RESERVOIR, POND, OR LAKE
DRAW SPAN ON BRIDGE		COUNTY SEAT
HIGHWAY TUNNEL		COMMUNITY AND TOWN CENTER
FORD		TOWN HALL
INTERSTATE HIGHWAY		SCHOOL
U.S. NUMBERED HIGHWAY		COLLEGE OR UNIVERSITY
N.C. NUMBERED HIGHWAY		HOSPITAL
N.C. NUMBERED BICYCLE ROUTE		CHURCH
N.C. NUMBERED BICYCLE ROUTE		CHURCH WITH CEMETERY
INTERSTATE INTERCHANGE NUMBER		CEMETERY
SECONDARY ROAD NUMBER		FARMS/GRAND OR RACETRACK
RAILROAD, ANY NUMBER OF TRACKS		POST OFFICE
USED BY SINGLE OPERATING COMPANY		POWER PLANT
RAILROAD ANY NUMBER OF TRACKS		PATROL STATION
USED BY MORE THAN ONE OPERATION		CORRECTIONAL OR PENAL INSTN.
COMPANY ON SAME OR ADJACENT		HIGHWAY GARAGE OR MAINT. YARD
RIGHTS-OF-WAY		WEIGHT STATION
RAILROAD STATION		GRAVEL PIT OR QUARRY
GRADE CROSSING		MONUMENT-SMALL HISTORICAL SITE
UNDERPASS		LIGHTHOUSE
OVERPASS		MOUNTAIN PEAK
RAILROAD TUNNEL		MINE
RAILROAD BRIDGE		REST AREA
UNINCORPORATED CENSUS		MUNICIPAL PARK
DESIGNATED PLACE		TRIANGULATION STATION
CITY LIMIT		COAST GUARD STATION
STATE LINE		ARMORY
INCORPORATED CITY OR VILLAGE,		FEDERAL GAME LAND
(GENERALIZED)		MILITARY AIRFIELD
		COMMERCIAL OR MUNICIPAL FIELD
		HANGAR ON FIELD
		LANDING STRIP
		MARKED AUXILIARY FIELD
		WAREHOUSES OR MANUFACTURING
		PLANTS
		SHOPPING CENTERS



**2015**  
**ANNUAL AVERAGE**  
**DAILY TRAFFIC**  
**GENERATED BY THE**  
**TRAFFIC SURVEY GROUP**  
**TRANSPORTATION PLANNING BRANCH**  
**RALEIGH**  
 INCLUDED IN  
 WAKE COUNTY  
**NORTH CAROLINA**  
 BASE MAPPING PREPARED BY  
 NORTH CAROLINA DEPARTMENT OF TRANSPORTATION  
 STATE ROAD MAINTENANCE UNIT  
 MAPPING AND INFORMATION SECTION  
 IN COOPERATION WITH THE  
 U. S. DEPARTMENT OF TRANSPORTATION  
 FEDERAL HIGHWAY ADMINISTRATION

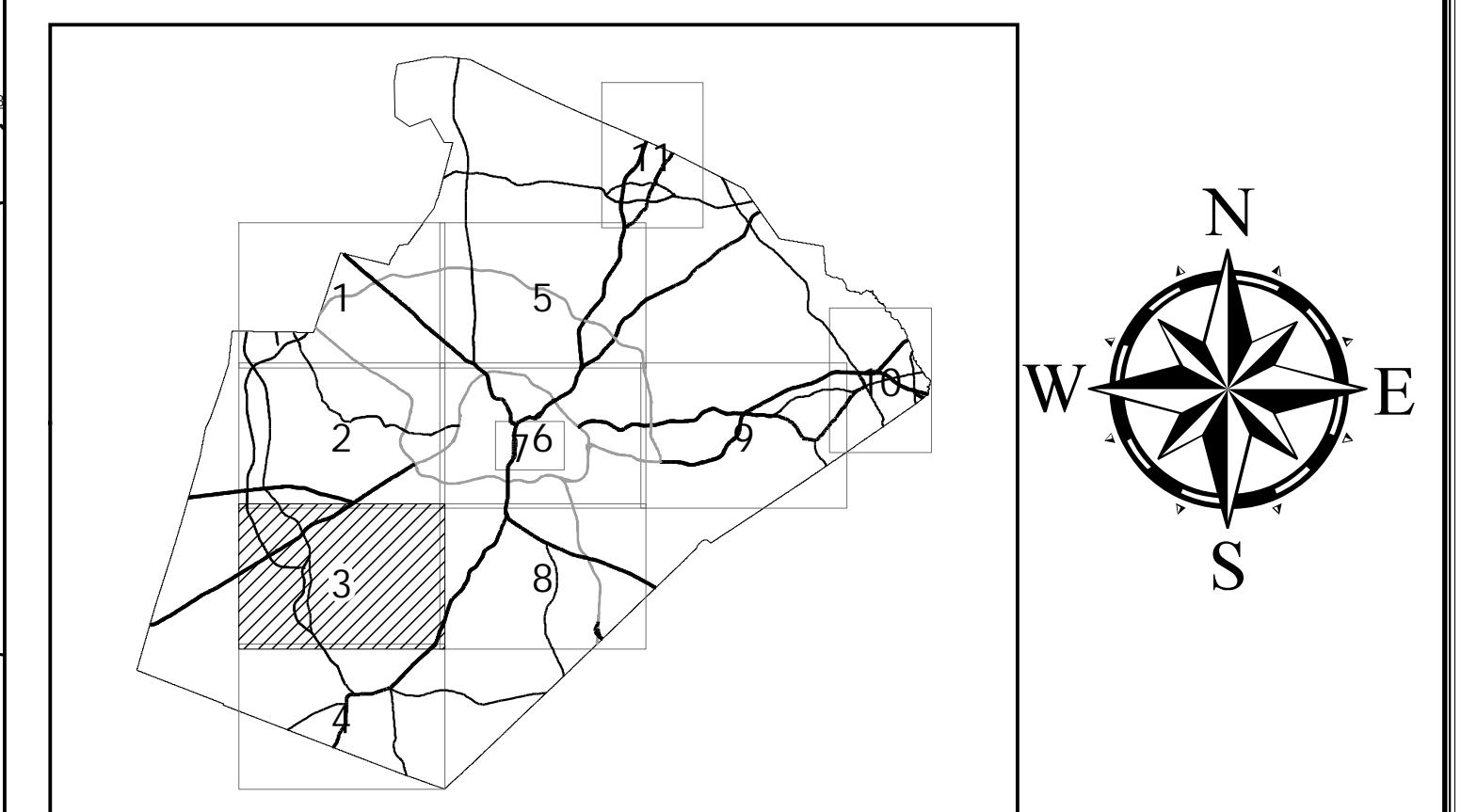




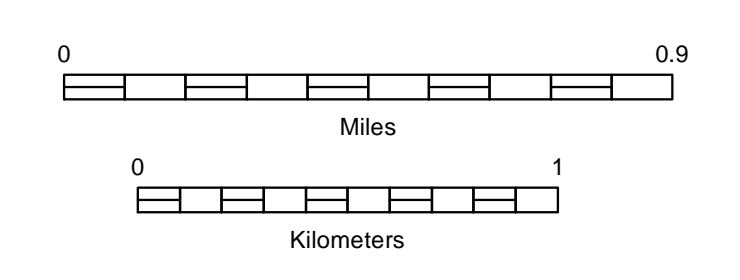


**LEGEND**

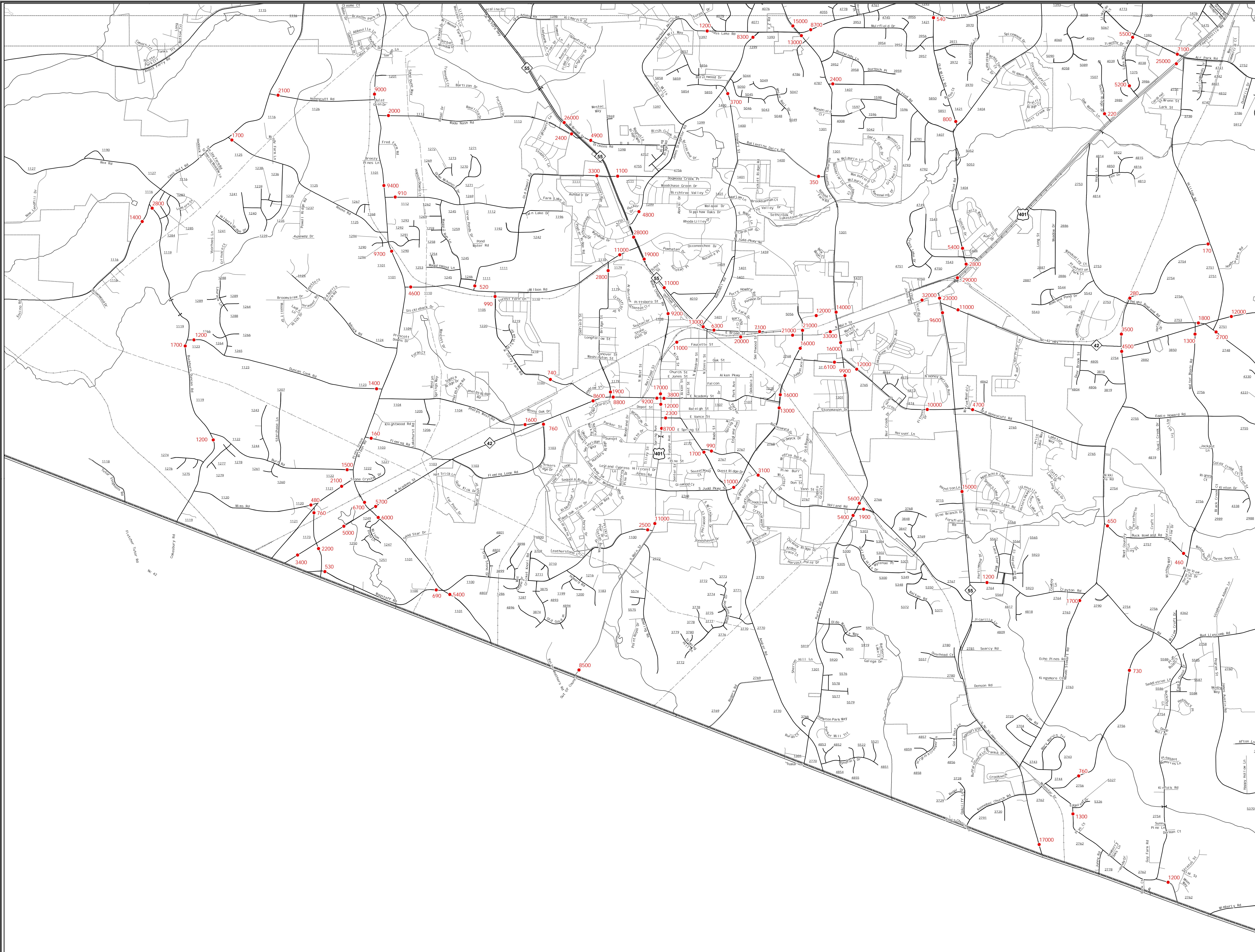
ROAD	TEL. EXCHANGE	CABLE
4 LANE UNDIVIDED HIGHWAY	RES. / PARK BLDG.	RESERVATION OR PARK BOUNDARY
DIVIDED HIGHWAY		INSET AREA
FCA		FREE OR TOLL FERRY
FULL CONTROL ACCESS		CANAL
DETAILED HIGHWAY INTERCHANGE		NARROW STREAM
ROAD THROUGH MOUNTAIN PASS		WIDE STREAM
HIGHWAY BRIDGE		DAM WITH LOCK
UNDERPASS		DAM
OVERPASS		RESERVOIR, POND, OR LAKE
DRAW SPAN ON BRIDGE		COUNTY SEAT
HIGHWAY TUNNEL		COMMUNITY AND TOWN CENTER
FORD		TOWN HALL
INTERSTATE HIGHWAY		SCHOOL
U.S. NUMBERED HIGHWAY		COLLEGE OR UNIVERSITY
N.C. NUMBERED HIGHWAY		HOSPITAL
N.C. NUMBERED BICYCLE ROUTE		CHURCH
N.C. NUMBERED BICYCLE ROUTE		CHURCH WITH CEMETERY
INTERSTATE INTERCHANGE NUMBER		CEMETERY
SECONDARY ROAD NUMBER		FARMS/GRAND OR RACETRACK
RAILROAD, ANY NUMBER OF TRACKS		POST OFFICE
USED BY SINGLE OPERATING COMPANY		POWER PLANT
RAILROAD ANY NUMBER OF TRACKS		PATROL STATION
USED BY MORE THAN ONE OPERATION		CORRECTIONAL OR PENAL INSTN.
COMPANY ON SAME OR ADJACENT		HIGHWAY GARAGE OR MAINT. YARD
RIGHTS-OF-WAY		HIGHWAY DIV. OR DIST. OFFICE
RAILROAD STATION		WEIGHT STATION
GRADE CROSSING		SWAMP OR MARSH
UNDERPASS		GRAVEL PIT OR QUARRY
OVERPASS		MONUMENT-SMALL HISTORICAL SITE
RAILROAD TUNNEL		LIGHTHOUSE
RAILROAD BRIDGE		MOUNTAIN PEAK
UNINCORPORATED CENSUS		MINE
DESIGNATED PLACE		REST AREA
CITY LIMIT		MUNICIPAL PARK
STATE LINE		TRIANGULATION STATION
INCORPORATED CITY OR VILLAGE,		COAST GUARD STATION
(GENERALIZED)		AMBURY
		FEDERAL GAME LAND
		MILITARY AIRFIELD
		COMMERCIAL OR MUNICIPAL FIELD
		HANGAR OR FIELD
		LANDING STRIP
		MARKED AUXILIARY FIELD
		WAREHOUSES OR MANUFACTURING PLANTS
		SHOPPING CENTERS



**2015**  
**ANNUAL AVERAGE**  
**DAILY TRAFFIC**  
**GENERATED BY THE**  
**TRAFFIC SURVEY GROUP**  
**TRANSPORTATION PLANNING BRANCH**  
**RALEIGH**  
 INCLUDED IN  
 WAKE COUNTY  
**NORTH CAROLINA**  
 BASE MAPPING PREPARED BY  
 NORTH CAROLINA DEPARTMENT OF TRANSPORTATION  
 STATE ROAD MAINTENANCE UNIT  
 MAPPING AND INFORMATION SECTION  
 IN COOPERATION WITH THE  
 U. S. DEPARTMENT OF TRANSPORTATION  
 FEDERAL HIGHWAY ADMINISTRATION

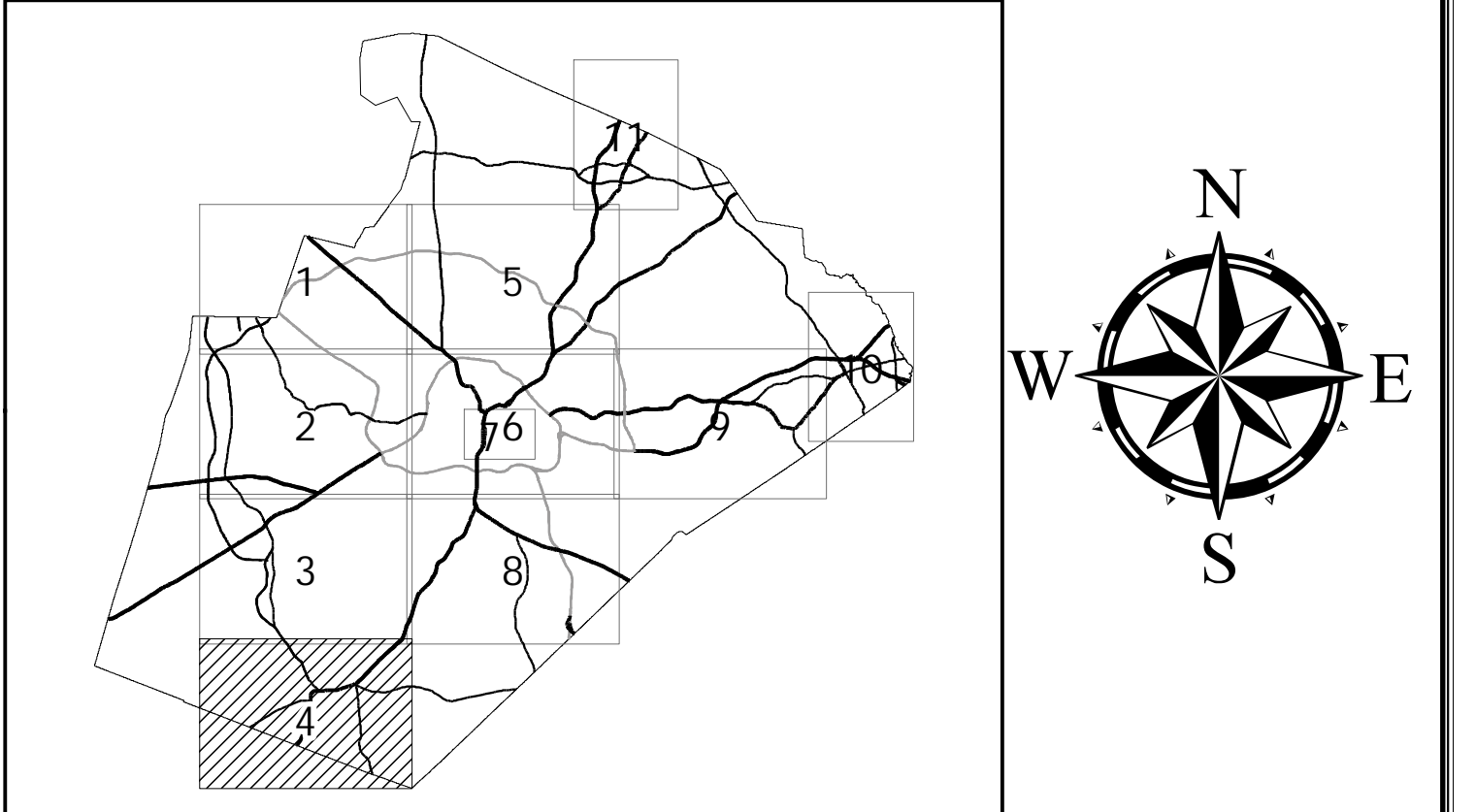




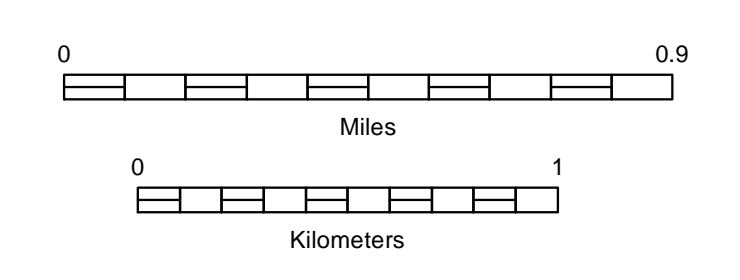


**LEGEND**

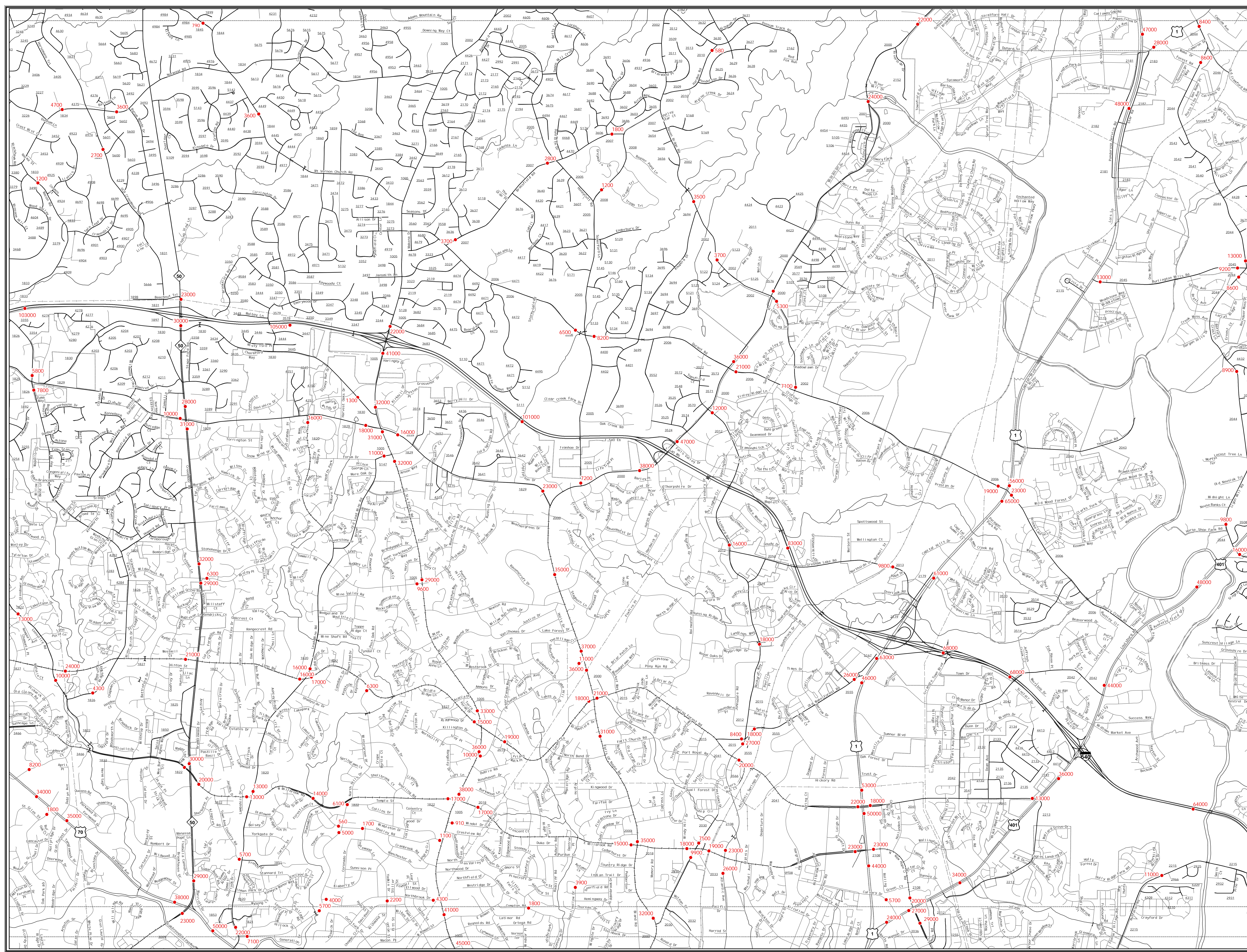
ROAD	TEL. ELECT. PIPE	CABLE
4 LANE UNDIVIDED HIGHWAY	RES. (PASS. BOT.)	RESERVATION OR PARK BOUNDARY
DIVIDED HIGHWAY		INSET AREA
F.C.A.		FREE OR TOLL FERRY
FULL CONTROL ACCESS		CANAL
DETAILED HIGHWAY INTERCHANGE		NARROW STREAM
ROAD THROUGH MOUNTAIN PASS		WIDE STREAM
HIGHWAY BRIDGE		DAM WITH LOCK
UNDERPASS		DAM
OVERPASS		RESERVOIR, POND, OR LAKE
DRAW SPAN ON BRIDGE		COUNTY SEAT
HIGHWAY TUNNEL		COMMUNITY AND TOWN CENTER
FORD		TOWN HALL
INTERSTATE HIGHWAY		SCHOOL
U.S. NUMBERED HIGHWAY		COLLEGE OR UNIVERSITY
N.C. NUMBERED HIGHWAY		HOSPITAL
N.C. NUMBERED BICYCLE ROUTE		CEMETERY
N.C. NUMBERED BICYCLE ROUTE		FARBGROUND OR RACETRACK
INTERSTATE INTERCHANGE NUMBER		POST OFFICE
SECONDARY ROAD NUMBER		POWER PLANT
RAILROAD, ANY NUMBER OF TRACKS		POWER SUBSTATION
USED BY SINGLE OPERATING COMPANY		PATROL STATION
RAILROAD ANY NUMBER OF TRACKS		CORRECTIONAL OR PENAL INSTN.
USED BY MORE THAN ONE OPERATION		HIGHWAY GARAGE OR MAINT. YARD
COMPANY ON SAME OR ADJACENT		HIGHWAY DIV. OR DIST. OFFICE
RIGHTS-OF-WAY		WEIGHT STATION
RAILROAD STATION		SWAMP OR MARSH
GRADE CROSSING		GRAVEL PIT OR QUARRY
UNDERPASS		MONUMENT-SMALL HISTORICAL SITE
OVERPASS		LIGHTHOUSE
RAILROAD TUNNEL		MOUNTAIN PEAK
RAILROAD BRIDGE		MINE
UNINCORPORATED CENSUS		REST AREA
DESIGNATED PLACE		MUNICIPAL PARK
CITY LIMIT		TRIANGULATION STATION
COUNTY LINE		COAST GUARD STATION
STATE LINE		AMBURY
INCORPORATED CITY OR VILLAGE,		FEDERAL GAME LAND
(GENERALIZED)		MILITARY AIRFIELD
		COMMERCIAL OR MUNICIPAL FIELD
		HANGAR OR FIELD
		LANDING STRIP
		MARKED AUXILIARY FIELD
		WAREHOUSES OR MANUFACTURING PLANTS
		SHOPPING CENTERS



**2015**  
**ANNUAL AVERAGE**  
**DAILY TRAFFIC**  
**GENERATED BY THE**  
**TRAFFIC SURVEY GROUP**  
**TRANSPORTATION PLANNING BRANCH**  
**RALEIGH**  
 INCLUDED IN  
 WAKE COUNTY  
**NORTH CAROLINA**  
 BASE MAPPING PREPARED BY  
 NORTH CAROLINA DEPARTMENT OF TRANSPORTATION  
 STATE ROAD MAINTENANCE UNIT  
 MAPPING AND INFORMATION SECTION  
 IN COOPERATION WITH THE  
 U. S. DEPARTMENT OF TRANSPORTATION  
 FEDERAL HIGHWAY ADMINISTRATION

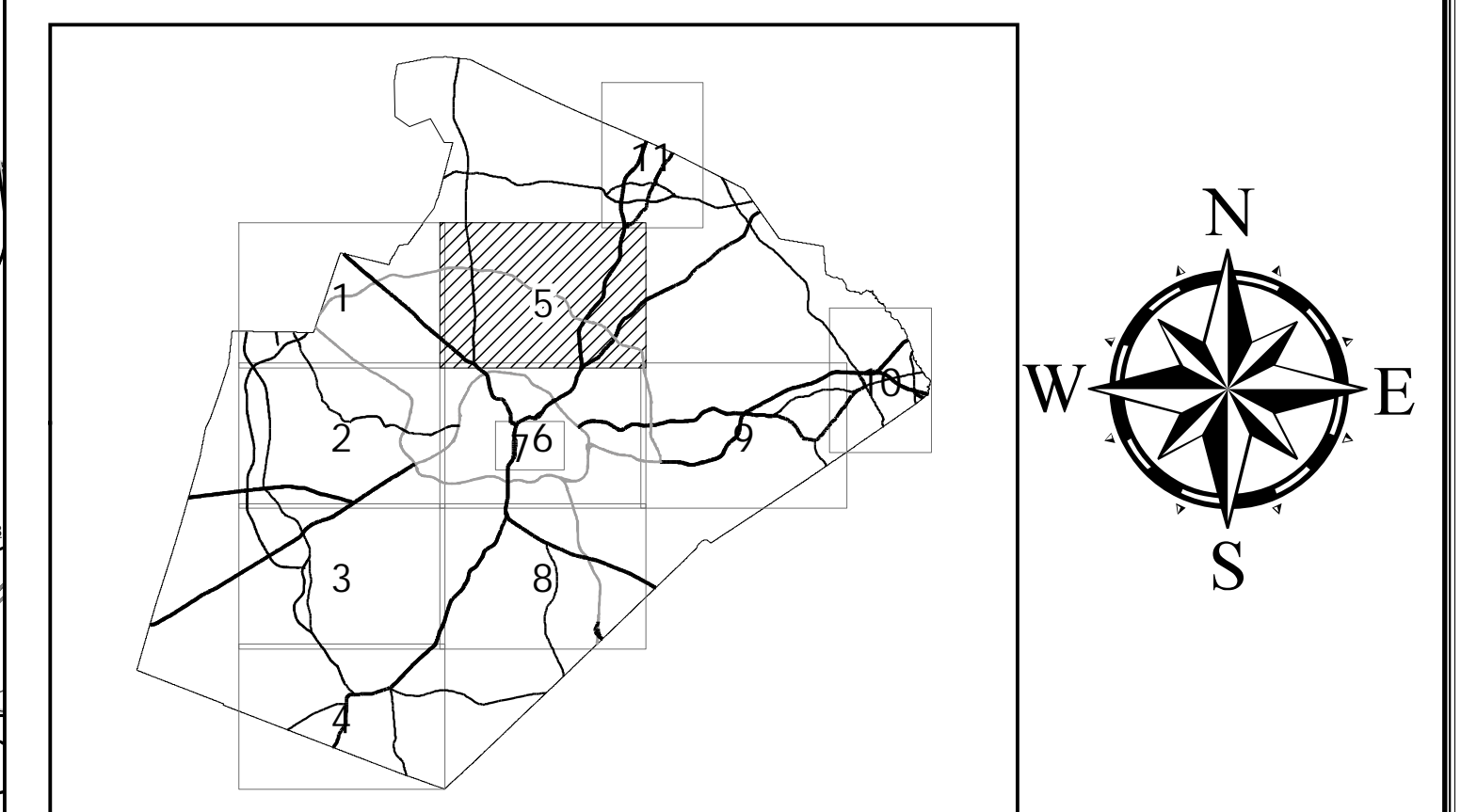




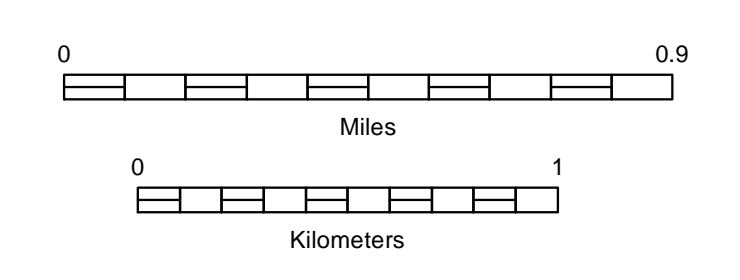


**LEGEND**

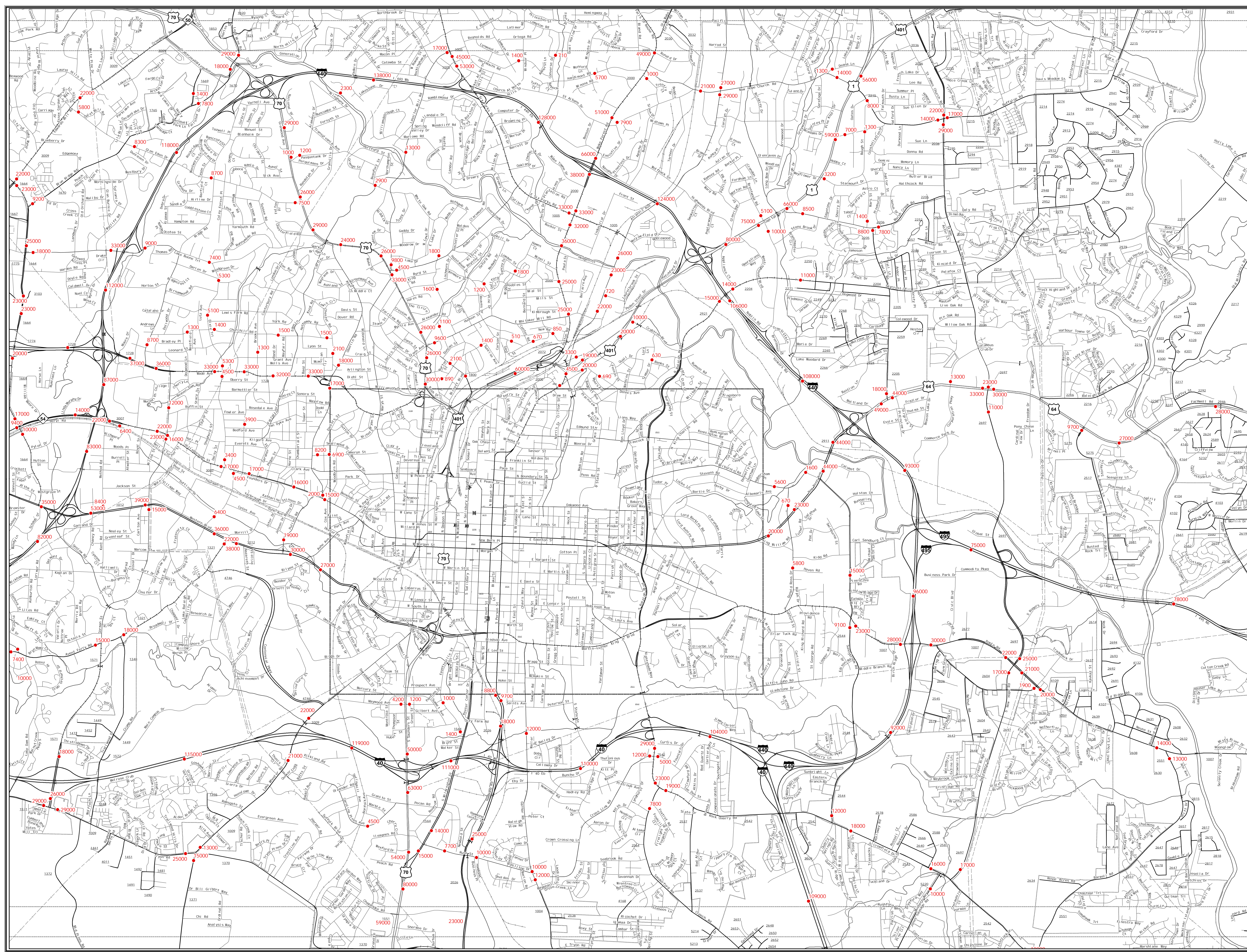
ROAD	4 LANE UNDIVIDED HIGHWAY	DIVIDED HIGHWAY	FCA	FULL CONTROL ACCESS	DETAILED HIGHWAY INTERCHANGE	ROAD THROUGH MOUNTAIN PASS	HIGHWAY BRIDGE	UNDERPASS	OVERPASS	DRAW SPAN ON BRIDGE	HIGHWAY TUNNEL	FORD	INTERSTATE HIGHWAY	U.S. NUMBERED HIGHWAY	N.C. NUMBERED HIGHWAY	N.C. NUMBERED BICYCLE ROUTE	INTERSTATE INTERCHANGE NUMBER	SECONDARY ROAD NUMBER	RAILROAD, ANY NUMBER OF TRACKS USED BY SINGLE OPERATING COMPANY	RAILROAD ANY NUMBER OF TRACKS USED BY MORE THAN ONE OPERATION COMPANY ON SAME OR ADJACENT RIGHTS-OF-WAY	RAILROAD STATION	GRADE CROSSING	UNDERPASS	OVERPASS	RAILROAD TUNNEL	RAILROAD BRIDGE	UNINCORPORATED CENSUS DESIGNATED PLACE	CITY LIMIT	STATE LINE	INCORPORATED CITY OR VILLAGE, (GENERALIZED)	TELEPHONE	CABLE	RESERVATION OR PARK BOUNDARY	INSET AREA	FREE OR TOLL FERRY	CANAL	NARROW STREAM	WIDE STREAM	DAM WITH LOCK	DAM	RESERVOIR, POND, OR LAKE	COUNTY SEAT	COMMUNITY AND TOWN CENTER	TOWN HALL	SCHOOL	CHURCH	CHURCH WITH CEMETERY	CEMETERY	FARBGROUND OR RACETRACK	POST OFFICE	POWER PLANT	POWER SUBSTATION	PATROL STATION	CORRECTIONAL OR PENAL INSTN.	HIGHWAY GARAGE OR MAINT. YARD	HIGHWAY DIV. OR DIST. OFFICE	WEIGHT STATION	SWAMP OR MARSH	GRAVEL PIT OR QUARRY	MONUMENT-SMALL HISTORICAL SITE	LIGHTHOUSE	MOUNTAIN PEAK	MINE	REST AREA	MUNICIPAL PARK	TRIANGULATION STATION	COAST GUARD STATION	HANGAR ON FIELD	FEDERAL GAME LAND	MILITARY AIRFIELD	COMMERCIAL OR MUNICIPAL FIELD	HANGAR ON FIELD	LANDING STRIP	MARKED AUXILIARY FIELD	INCORPORATED CITY OR VILLAGE, (GENERALIZED)	WAREHOUSES OR MANUFACTURING PLANTS	SHOPPING CENTERS
------	--------------------------	-----------------	-----	---------------------	------------------------------	----------------------------	----------------	-----------	----------	---------------------	----------------	------	--------------------	-----------------------	-----------------------	-----------------------------	-------------------------------	-----------------------	---	---	------------------	----------------	-----------	----------	-----------------	-----------------	--	------------	------------	---	-----------	-------	------------------------------	------------	--------------------	-------	---------------	-------------	---------------	-----	--------------------------	-------------	---------------------------	-----------	--------	--------	----------------------	----------	-------------------------	-------------	-------------	------------------	----------------	------------------------------	-------------------------------	------------------------------	----------------	----------------	----------------------	--------------------------------	------------	---------------	------	-----------	----------------	-----------------------	---------------------	-----------------	-------------------	-------------------	-------------------------------	-----------------	---------------	------------------------	---	------------------------------------	------------------



**2015**  
**ANNUAL AVERAGE**  
**DAILY TRAFFIC**  
 GENERATED BY THE  
**TRAFFIC SURVEY GROUP**  
 TRANSPORTATION PLANNING BRANCH  
**RALEIGH**  
 INCLUDED IN  
 WAKE COUNTY  
**NORTH CAROLINA**  
BASE MAPPING PREPARED BY  
 NORTH CAROLINA DEPARTMENT OF TRANSPORTATION  
 STATE ROAD MAINTENANCE UNIT  
 MAPPING AND INFORMATION SECTION  
IN COOPERATION WITH THE  
 U. S. DEPARTMENT OF TRANSPORTATION  
 FEDERAL HIGHWAY ADMINISTRATION

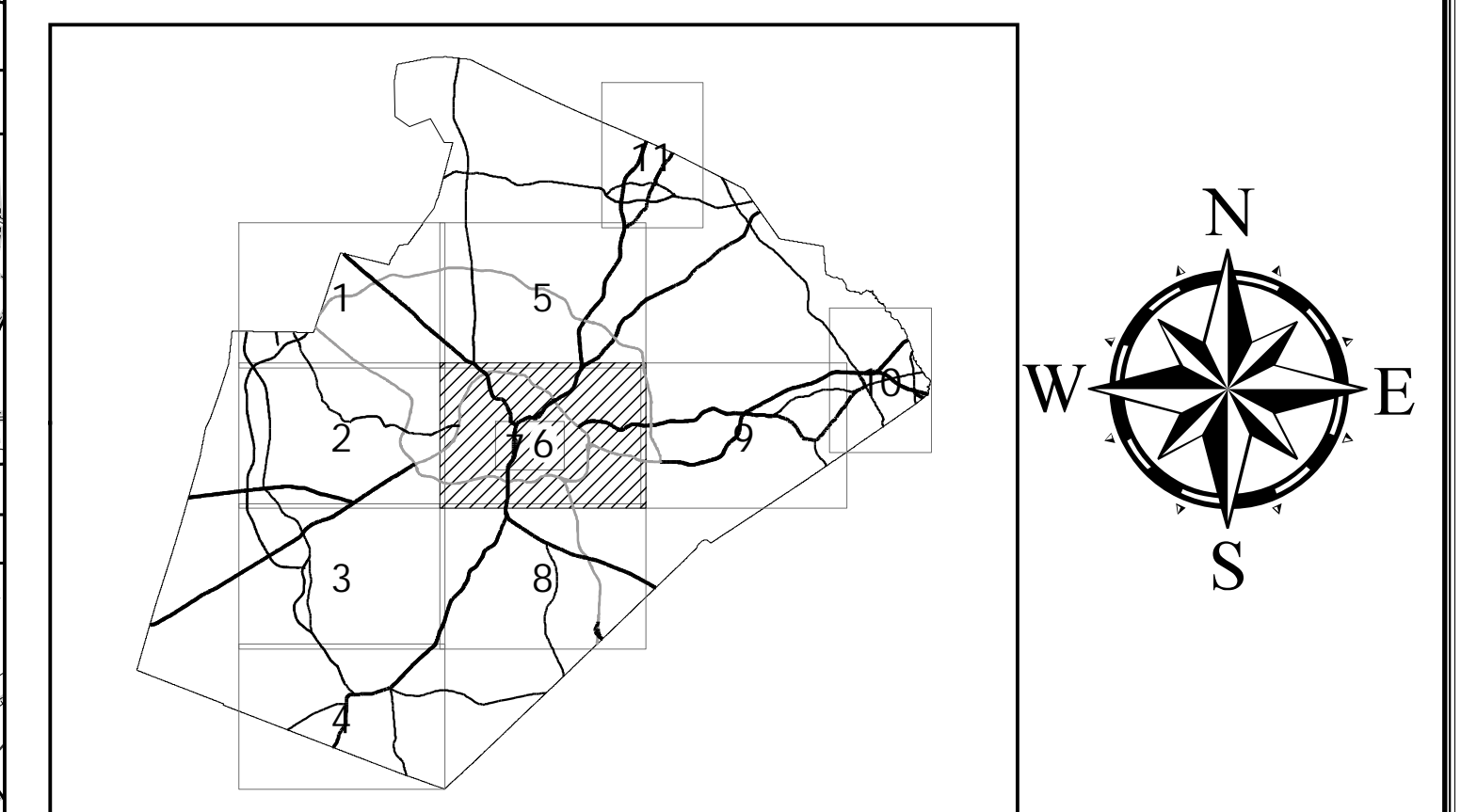






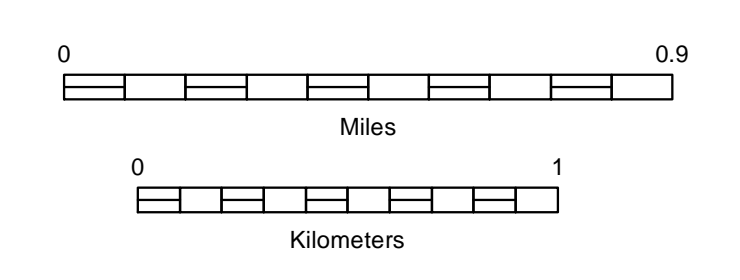
**LEGEND**

ROAD	TEL. ELECT. PIPE	CABLE
4 LANE UNDIVIDED HIGHWAY	RES. / PAS. BOT.	RESERVATION OR PARK BOUNDARY
DIVIDED HIGHWAY		INSET AREA
FCA		FREE OR TOLL FERRY
FULL CONTROL ACCESS		CANAL
DETAILED HIGHWAY INTERCHANGE		NARROW STREAM
HIGHWAY BRIDGE		WIDE STREAM
UNDERPASS		DAM WITH LOCK
OVERPASS		DAM
DRAW SPAN ON BRIDGE		RESERVOIR, POND, OR LAKE
HIGHWAY TUNNEL		COUNTY SEAT
FORD		COMMUNITY AND TOWN CENTER
INTERSTATE HIGHWAY		SCHOOL
U.S. NUMBERED HIGHWAY		COLLEGE OR UNIVERSITY
N.C. NUMBERED HIGHWAY		CHURCH
N.C. NUMBERED BICYCLE ROUTE		CHURCH WITH CEMETERY
INTERSTATE INTERCHANGE NUMBER		CEMETERY
SECONDARY ROAD NUMBER		FAIRGROUND OR RACETRACK
RAILROAD, ANY NUMBER OF TRACKS		POST OFFICE
USED BY SINGLE OPERATING COMPANY		POWER PLANT
RAILROAD ANY NUMBER OF TRACKS		PATROL STATION
USED BY MORE THAN ONE OPERATION		CORRECTIONAL OR PENAL INSTN.
COMPANY ON SAME OR ADJACENT		HIGHWAY GARAGE OR MAINT. YARD
RIGHTS-OF-WAY		HIGHWAY DIV. OR DIST. OFFICE
RAILROAD STATION		WEIGHT STATION
GRADE CROSSING		SWAMP OR MARSH
UNDERPASS		GRAVEL PIT OR QUARRY
OVERPASS		ACHIEVEMENT-SMALL HISTORICAL SITE
RAILROAD TUNNEL		LIGHTHOUSE
RAILROAD BRIDGE		MOUNTAIN PEAK
UNINCORPORATED CENSUS		MINE
DESIGNATED PLACE		REST AREA
CITY LIMIT		MUNICIPAL PARK
STATE LINE		TRIANGULATION STATION
INCORPORATED CITY OR VILLAGE,		COAST GUARD STATION
(GENERALIZED)		AMBUARY
		FEDERAL GAME LAND
		MILITARY AIRFIELD
		COMMERCIAL OR MUNICIPAL FIELD
		HANGAR OR FIELD
		LANDING STRIP
		MARKED AUXILIARY FIELD
		WAREHOUSES OR MANUFACTURING
		PLANTS
		SHOPPING CENTERS



**2015**  
**ANNUAL AVERAGE**  
**DAILY TRAFFIC**  
 GENERATED BY THE  
 TRAFFIC SURVEY GROUP  
 TRANSPORTATION PLANNING BRANCH  
**RALEIGH**  
 INCLUDED IN  
 WAKE COUNTY  
**NORTH CAROLINA**

BASE MAPPING PREPARED BY  
 NORTH CAROLINA DEPARTMENT OF TRANSPORTATION  
 STATE ROAD MAINTENANCE UNIT  
 MAPPING AND INFORMATION SECTION  
 IN COOPERATION WITH THE  
 U. S. DEPARTMENT OF TRANSPORTATION  
 FEDERAL HIGHWAY ADMINISTRATION

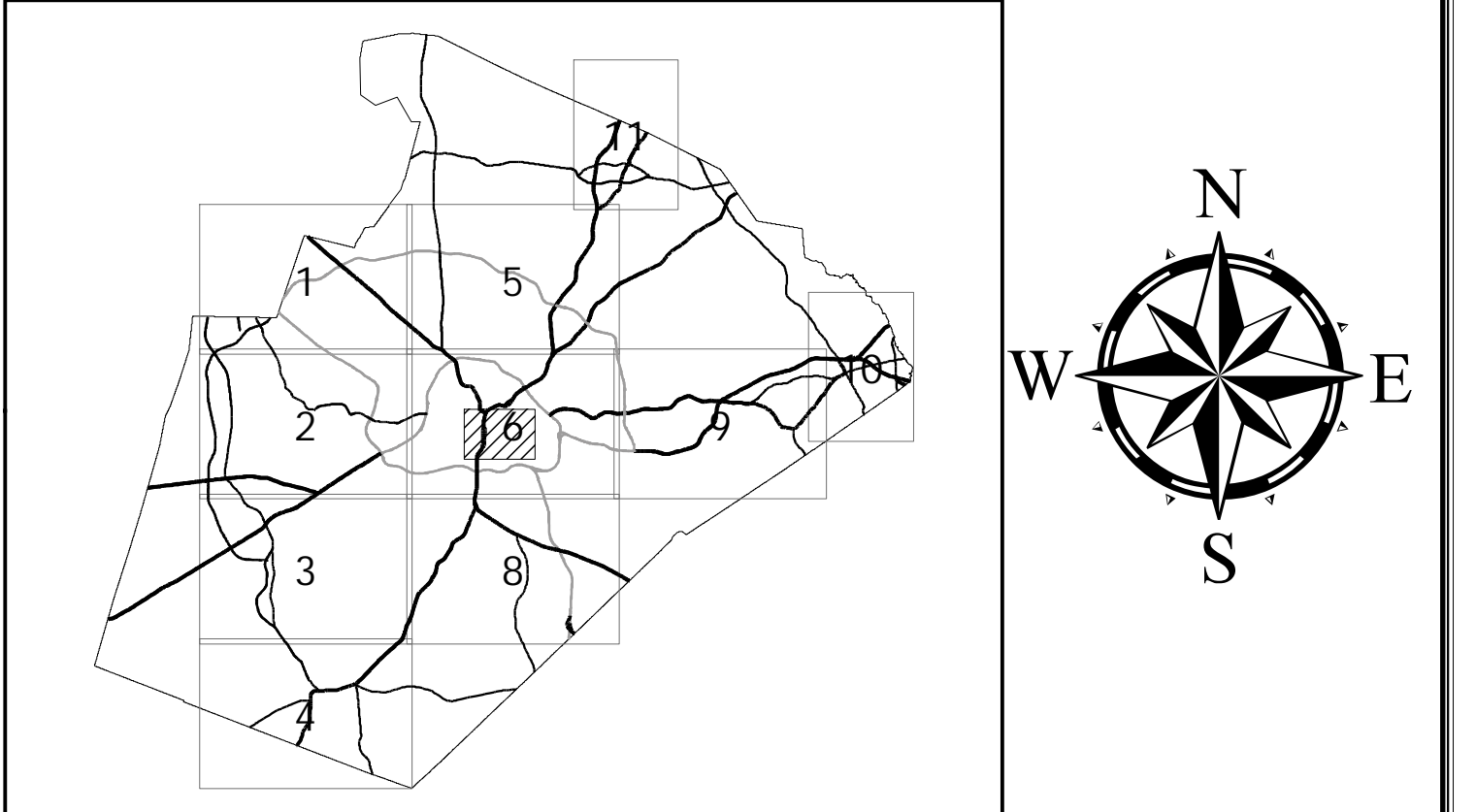




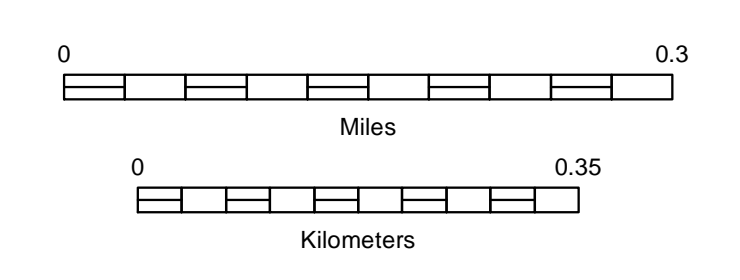


**LEGEND**

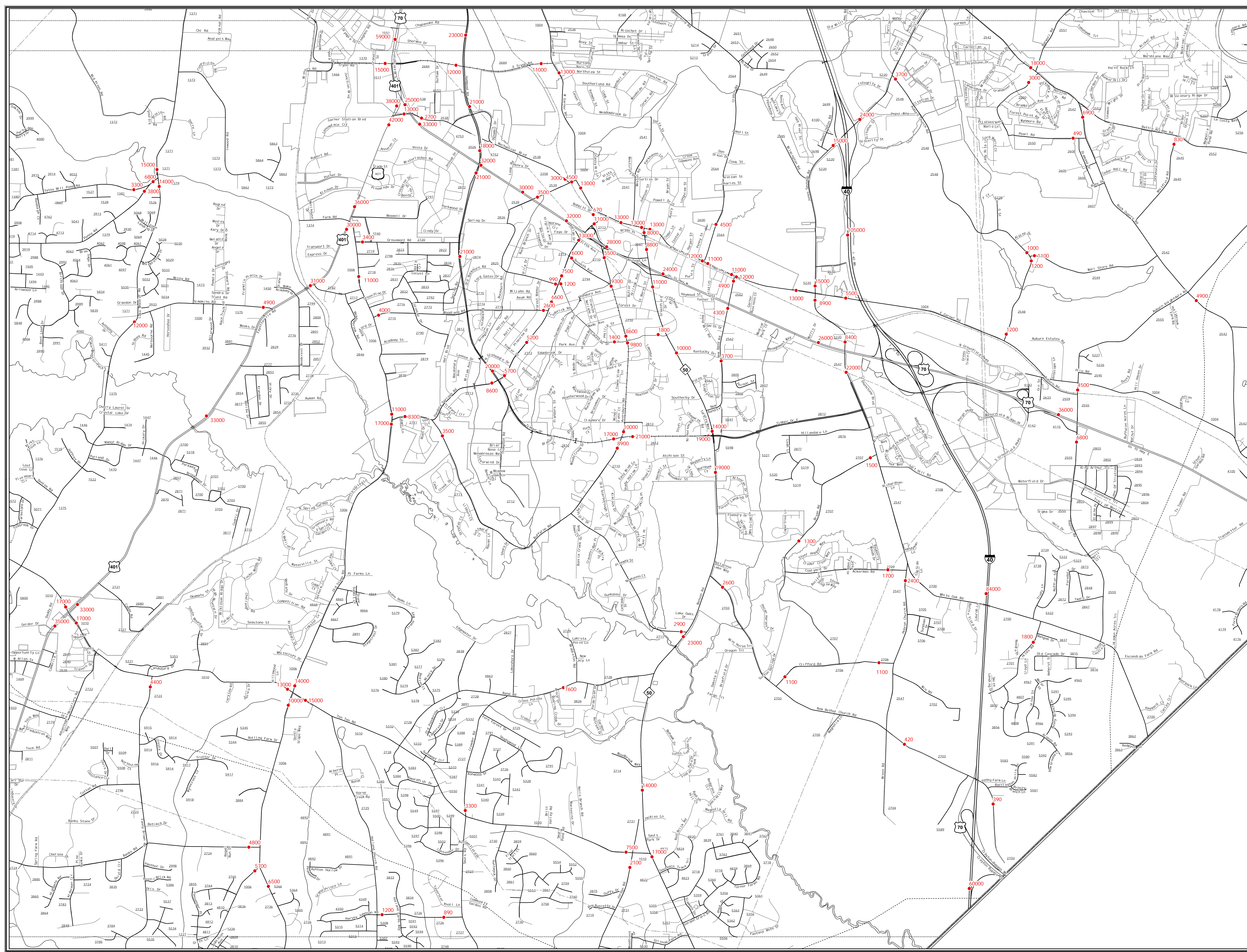
ROAD	4 LANE UNDIVIDED HIGHWAY	DIVIDED HIGHWAY	FCA	FULL CONTROL ACCESS	DETAILED HIGHWAY INTERCHANGE	ROAD THROUGH MOUNTAIN PASS	HIGHWAY BRIDGE	UNDERPASS	OVERPASS	DRAW SPAN ON BRIDGE	HIGHWAY TUNNEL	FORD	INTERSTATE HIGHWAY	U.S. NUMBERED HIGHWAY	N.C. NUMBERED HIGHWAY	N.C. NUMBERED BICYCLE ROUTE	N.C. NUMBERED BICYCLE ROUTE	INTERSTATE INTERCHANGE NUMBER	SECONDARY ROAD NUMBER	RAILROAD, ANY NUMBER OF TRACKS USED BY SINGLE OPERATING COMPANY	RAILROAD ANY NUMBER OF TRACKS USED BY MORE THAN ONE OPERATION COMPANY ON SAME OR ADJACENT RIGHTS-OF-WAY	RAILROAD STATION	GRADE CROSSING	UNDERPASS	OVERPASS	RAILROAD TUNNEL	RAILROAD BRIDGE	UNINCORPORATED CENSUS DESIGNATED PLACE	CITY LIMIT	COUNTY LINE	STATE LINE	INCORPORATED CITY OR VILLAGE, (GENERALIZED)	TEL. ELECT. PIPE	CABLE	RESERVATION OR PARK BOUNDARY	INSET AREA	FREE OR TOLL FERRY	CANAL	NARROW STREAM	WIDE STREAM	DAM WITH LOCK	DAM	RESERVOIR, POND, OR LAKE	COUNTY SEAT	COMMUNITY AND TOWN CENTER	TOWN HALL	SCHOOL	CHURCH	CHURCH WITH CEMETERY	CEMETERY	FARBGROUND OR RACETRACK	POST OFFICE	POWER PLANT	POWER SUBSTATION	PATROL STATION	CORRECTIONAL OR PENAL INSTN.	HIGHWAY GARAGE OR MAINT. YARD	HIGHWAY DIV. OR DIST. OFFICE	WEIGHT STATION	SWAMP OR MARSH	GRAVEL PIT OR QUARRY	MONUMENT-SMALL HISTORICAL SITE	LIGHTHOUSE	MOUNTAIN PEAK	MINE	REST AREA	MUNICIPAL PARK	TRIANGULATION STATION	COAST GUARD STATION	AMBCOT	FEDERAL GAME LAND	MILITARY AIRFIELD	COMMERCIAL OR MUNICIPAL FIELD	HANGAR ON FIELD	LANDING STRIP	MARKED AUXILIARY FIELD	WAREHOUSES OR MANUFACTURING PLANTS	SHOPPING CENTERS
------	--------------------------	-----------------	-----	---------------------	------------------------------	----------------------------	----------------	-----------	----------	---------------------	----------------	------	--------------------	-----------------------	-----------------------	-----------------------------	-----------------------------	-------------------------------	-----------------------	---	---	------------------	----------------	-----------	----------	-----------------	-----------------	--	------------	-------------	------------	---	------------------	-------	------------------------------	------------	--------------------	-------	---------------	-------------	---------------	-----	--------------------------	-------------	---------------------------	-----------	--------	--------	----------------------	----------	-------------------------	-------------	-------------	------------------	----------------	------------------------------	-------------------------------	------------------------------	----------------	----------------	----------------------	--------------------------------	------------	---------------	------	-----------	----------------	-----------------------	---------------------	--------	-------------------	-------------------	-------------------------------	-----------------	---------------	------------------------	------------------------------------	------------------



**2015**  
**ANNUAL AVERAGE**  
**DAILY TRAFFIC**  
 GENERATED BY THE  
 TRAFFIC SURVEY GROUP  
 TRANSPORTATION PLANNING BRANCH  
**RALEIGH**  
 INCLUDED IN  
 WAKE COUNTY  
**NORTH CAROLINA**  
 BASE MAPPING PREPARED BY  
 NORTH CAROLINA DEPARTMENT OF TRANSPORTATION  
 STATE ROAD MAINTENANCE UNIT  
 MAPPING AND INFORMATION SECTION  
 IN COOPERATION WITH THE  
 U. S. DEPARTMENT OF TRANSPORTATION  
 FEDERAL HIGHWAY ADMINISTRATION

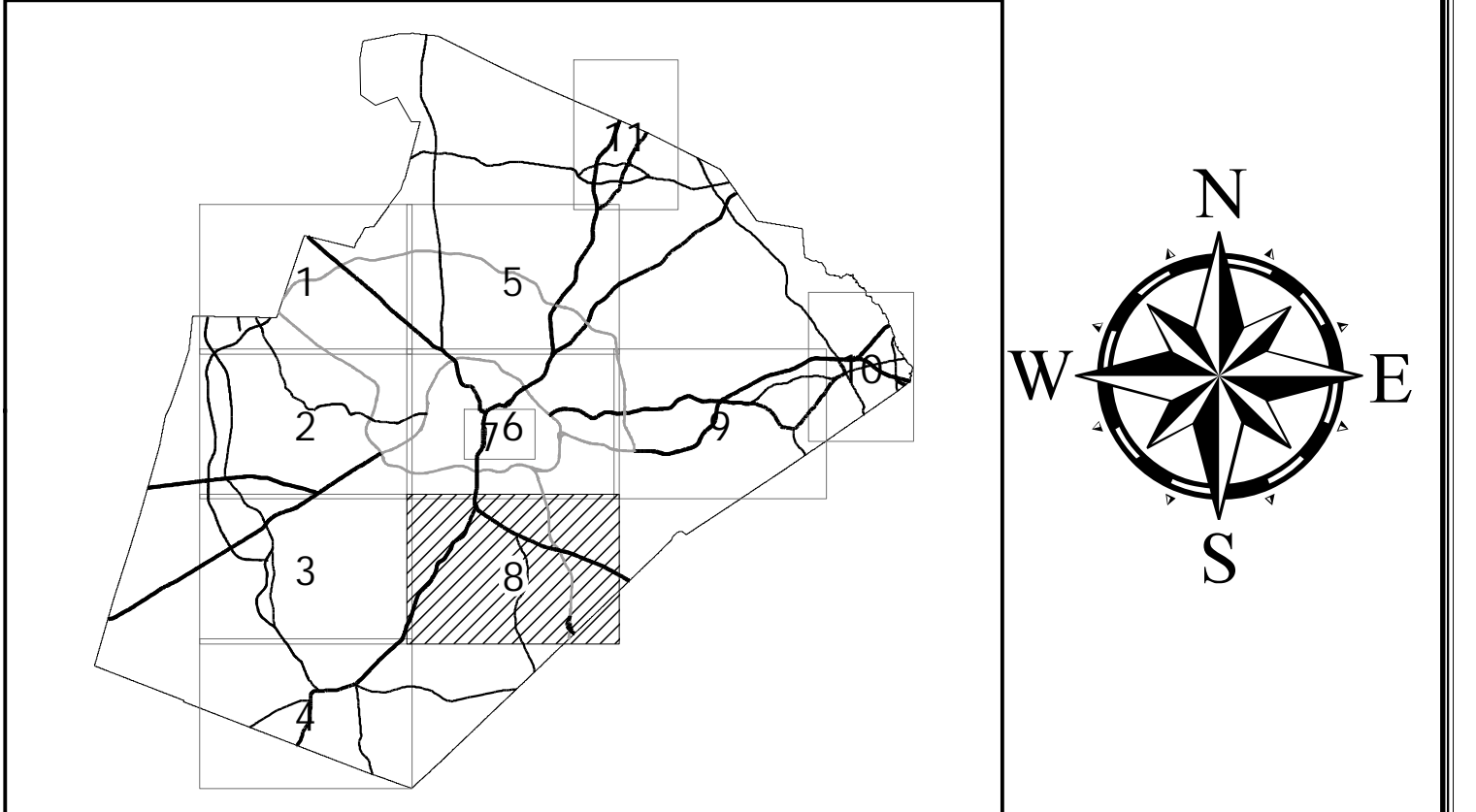






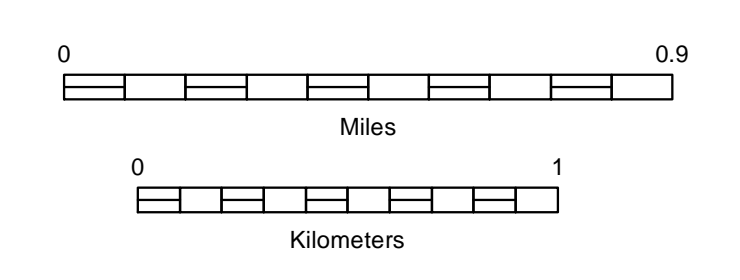
**LEGEND**

ROAD	RESERVATION OR PARK BOUNDARY
4 LANE UNDIVIDED HIGHWAY	INSET AREA
DIVIDED HIGHWAY	FREE OR TOLL FERRY
FCA	CANAL
FULL CONTROL ACCESS	NARROW STREAM
DETAILED HIGHWAY INTERCHANGE	WIDE STREAM
ROAD THROUGH MOUNTAIN PASS	DAM WITH LOCK
HIGHWAY BRIDGE	DAM
UNDERPASS	RESERVOIR, POND, OR LAKE
OVERPASS	COUNTY SEAT
DRAW SPAN ON BRIDGE	COMMUNITY AND TOWN CENTER
HIGHWAY TUNNEL	SCHOOL
FORD	COLLEGE OR UNIVERSITY
INTERSTATE HIGHWAY	HOSPITAL
U.S. NUMBERED HIGHWAY	CHURCH WITH CEMETERY
N.C. NUMBERED HIGHWAY	CEMETERY
N.C. NUMBERED BICYCLE ROUTE	FARMS/GRAND OR RACETRACK
N.C. NUMBERED BICYCLE ROUTE	POST OFFICE
INTERSTATE INTERCHANGE NUMBER	POWER PLANT
SECONDARY ROAD NUMBER	PATROL STATION
RAILROAD, ANY NUMBER OF TRACKS	CORRECTIONAL OR PENAL INSTN.
USED BY SINGLE OPERATING COMPANY	HIGHWAY GARAGE OR MAINT. YARD
RAILROAD ANY NUMBER OF TRACKS	HIGHWAY DIV. OR DIST. OFFICE
USED BY MORE THAN ONE OPERATION	WEIGHT STATION
COMPANY ON SAME OR ADJACENT	SWAMP OR MARSH
RIGHTS-OF-WAY	GRAVEL PIT OR QUARRY
RAILROAD STATION	MONUMENT-SMALL HISTORICAL SITE
GRADE CROSSING	LIGHTHOUSE
UNDERPASS	MOUNTAIN PEAK
OVERPASS	REST AREA
RAILROAD TUNNEL	MUNICIPAL PARK
RAILROAD BRIDGE	TRIANGULATION STATION
UNINCORPORATED CENSUS	MILITARY AIRFIELD
DESIGNATED PLACE	COAST GUARD STATION
CITY LIMIT	ARMORY
STATE LINE	FEDERAL GAME LAND
INCORPORATED CITY OR VILLAGE,	COMMERCIAL OR MUNICIPAL FIELD
(GENERALIZED)	HANGAR ON FIELD
	LANDING STRIP
	MARKED AUXILIARY FIELD
	WAREHOUSES OR MANUFACTURING
	PLANTS
	SHOPPING CENTERS

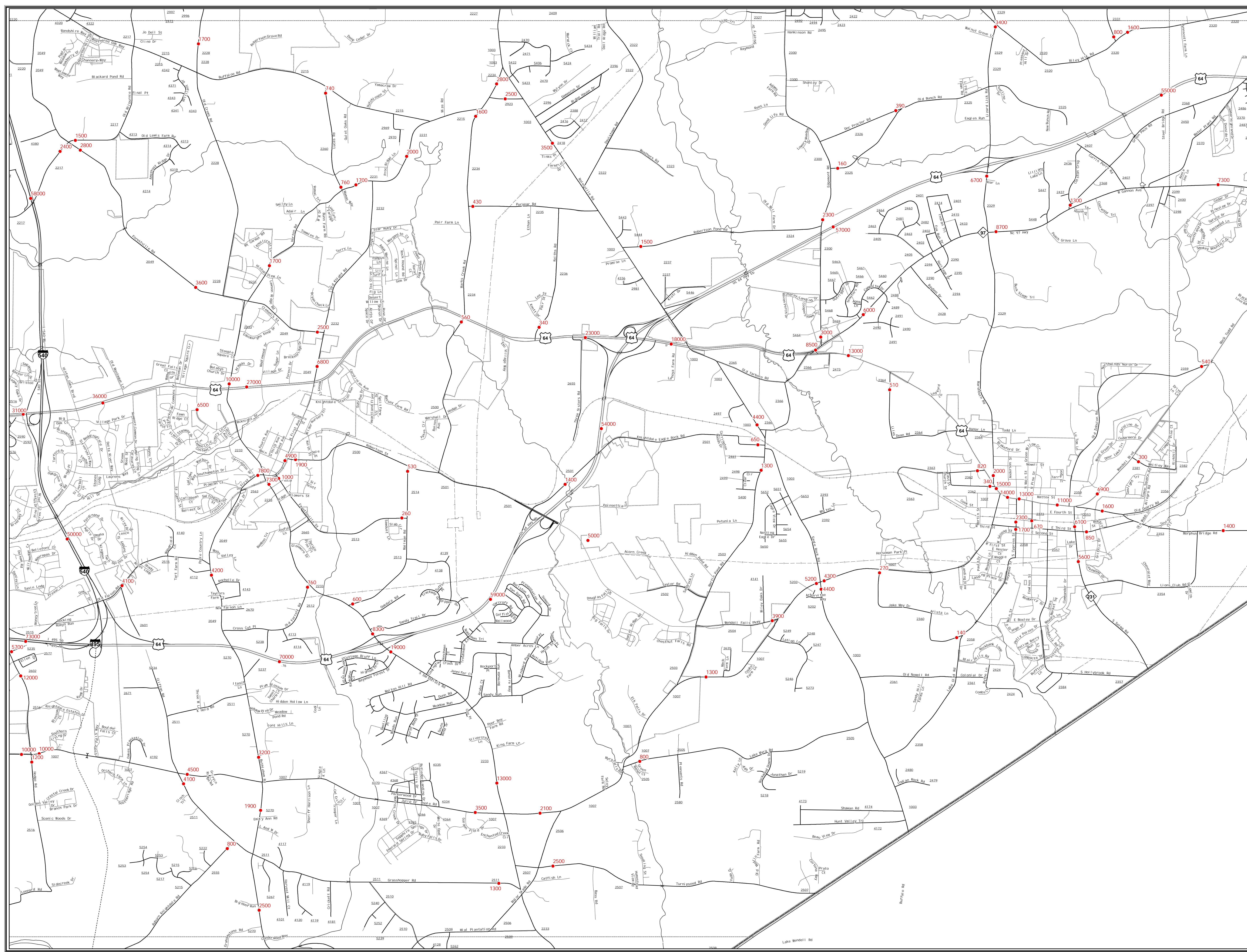


**2015**  
**ANNUAL AVERAGE**  
**DAILY TRAFFIC**  
**GENERATED BY THE**  
**TRAFFIC SURVEY GROUP**  
**TRANSPORTATION PLANNING BRANCH**  
**RALEIGH**  
 INCLUDED IN  
 WAKE COUNTY  
**NORTH CAROLINA**

BASE MAPPING PREPARED BY  
 NORTH CAROLINA DEPARTMENT OF TRANSPORTATION  
 STATE ROAD MAINTENANCE UNIT  
 MAPPING AND INFORMATION SECTION  
 IN COOPERATION WITH THE  
 U. S. DEPARTMENT OF TRANSPORTATION  
 FEDERAL HIGHWAY ADMINISTRATION

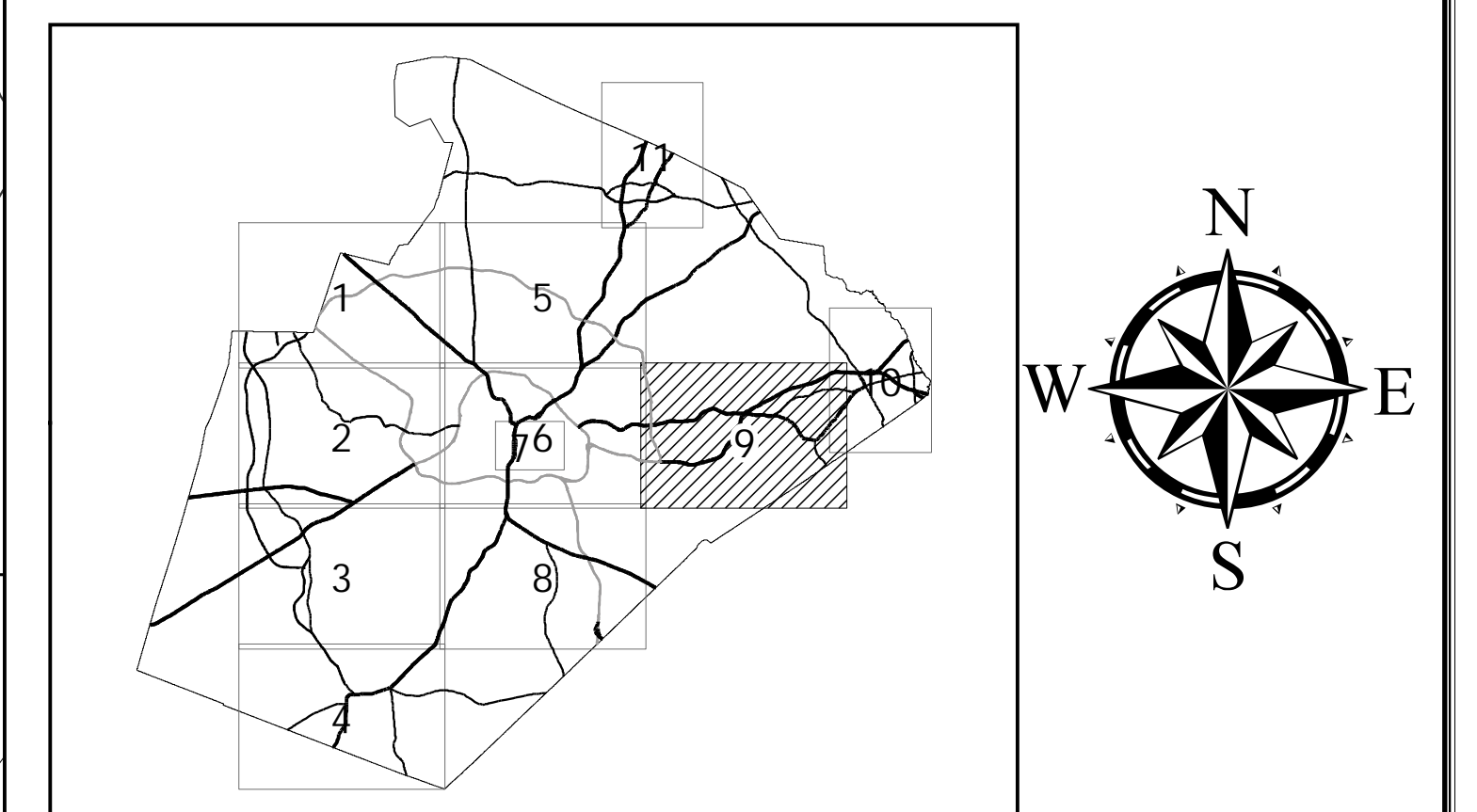




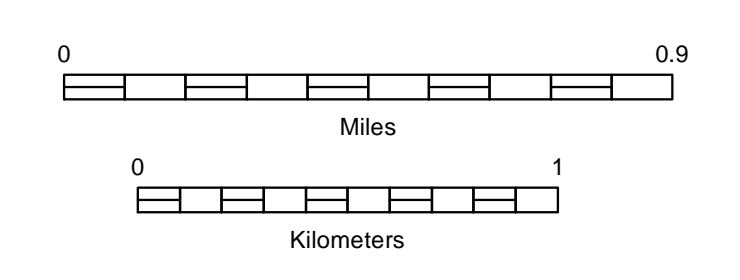


**LEGEND**

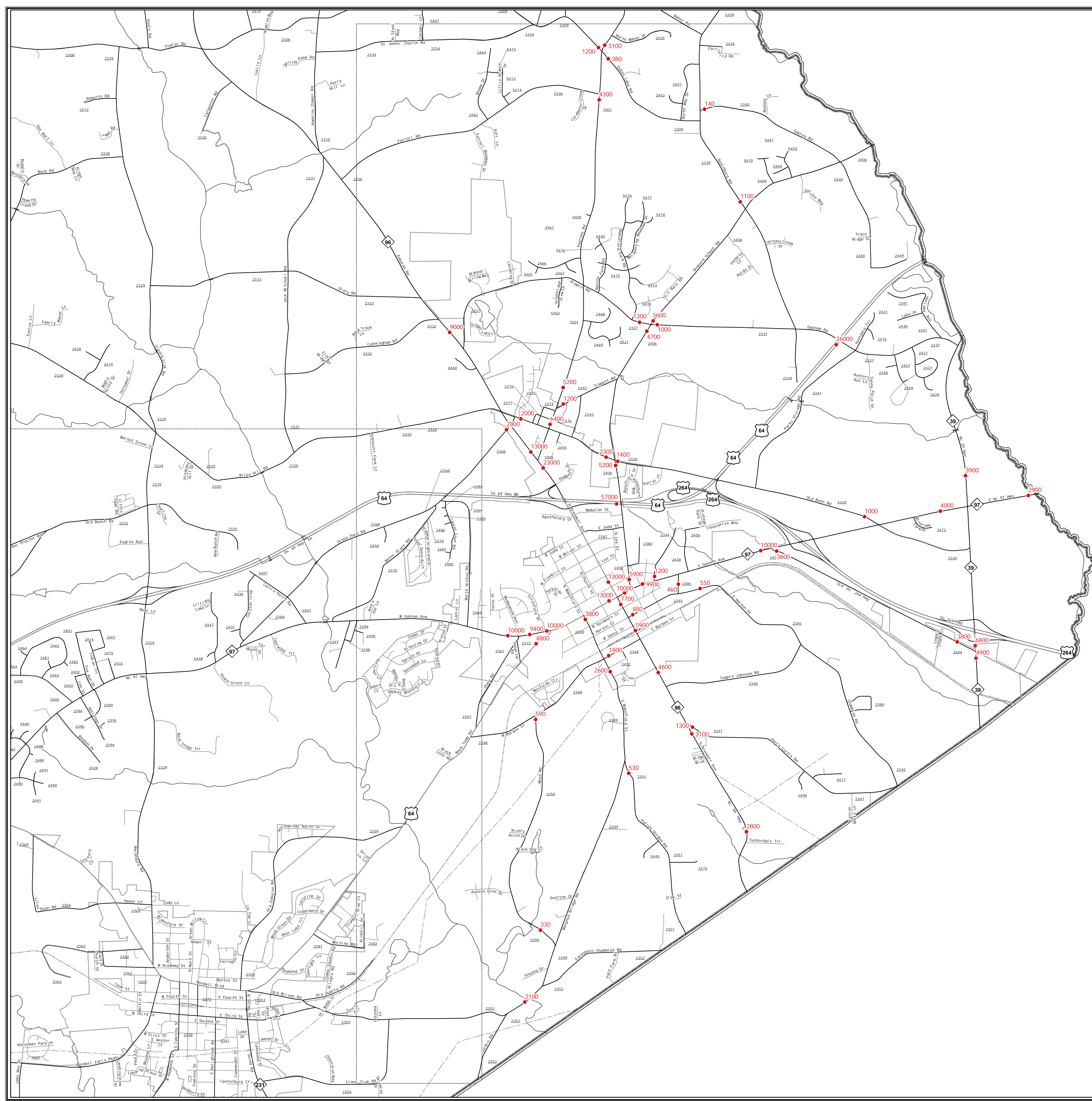
ROAD	TEL. ELECT. PIPE	CABLE
4 LANE UNDIVIDED HIGHWAY	RES. (PASS. BOT.)	RESERVATION OR PARK BOUNDARY
DIVIDED HIGHWAY		INSET AREA
F.C.A.		FREE OR TOLL FERRY
FULL CONTROL ACCESS		CANAL
DETAILED HIGHWAY INTERCHANGE		NARROW STREAM
ROAD THROUGH MOUNTAIN PASS		WIDE STREAM
HIGHWAY BRIDGE		DAM WITH LOCK
UNDERPASS		DAM
OVERPASS		RESERVOIR, POND, OR LAKE
DRAW SPAN ON BRIDGE		COUNTY SEAT
HIGHWAY TUNNEL		COMMUNITY AND TOWN CENTER
FORD		TOWN HALL
INTERSTATE HIGHWAY		SCHOOL
U.S. NUMBERED HIGHWAY		COLLEGE OR UNIVERSITY
N.C. NUMBERED HIGHWAY		HOSPITAL
N.C. NUMBERED BICYCLE ROUTE		CHURCH
N.C. NUMBERED BICYCLE ROUTE		CHURCH WITH CEMETERY
INTERSTATE INTERCHANGE NUMBER		CEMETERY
SECONDARY ROAD NUMBER		FARMS/GRAND OR RACETRACK
RAILROAD, ANY NUMBER OF TRACKS		POST OFFICE
USED BY SINGLE OPERATING COMPANY		POWER PLANT
RAILROAD ANY NUMBER OF TRACKS		PATROL STATION
USED BY MORE THAN ONE OPERATION		CORRECTIONAL OR PENAL INSTN.
COMPANY ON SAME OR ADJACENT		HIGHWAY GARAGE OR MAINT. YARD
RIGHTS-OF-WAY		HIGHWAY DIV. OR DIST. OFFICE
RAILROAD STATION		WEIGHT STATION
GRADE CROSSING		SWAMP OR MARSH
UNDERPASS		GRAVEL PIT OR QUARRY
OVERPASS		MONUMENT-SMALL HISTORICAL SITE
RAILROAD TUNNEL		LIGHTHOUSE
RAILROAD BRIDGE		MOUNTAIN PEAK
UNINCORPORATED CENSUS		MINE
DESIGNATED PLACE		REST AREA
CITY LIMIT		MUNICIPAL PARK
STATE LINE		TRIANGULATION STATION
INCORPORATED CITY OR VILLAGE,		COAST GUARD STATION
(GENERALIZED)		AMBURY
		FEDERAL GAME LAND
		MILITARY AIRFIELD
		COMMERCIAL OR MUNICIPAL FIELD
		HANGAR OR FIELD
		LANDING STRIP
		MARKED AUXILIARY FIELD
		WAREHOUSES OR MANUFACTURING PLANTS
		SHOPPING CENTERS



**2015**  
**ANNUAL AVERAGE**  
**DAILY TRAFFIC**  
**GENERATED BY THE**  
**TRAFFIC SURVEY GROUP**  
**TRANSPORTATION PLANNING BRANCH**  
**RALEIGH**  
 INCLUDED IN  
 WAKE COUNTY  
**NORTH CAROLINA**  
 BASE MAPPING PREPARED BY  
 NORTH CAROLINA DEPARTMENT OF TRANSPORTATION  
 STATE ROAD MAINTENANCE UNIT  
 MAPPING AND INFORMATION SECTION  
 IN COOPERATION WITH THE  
 U. S. DEPARTMENT OF TRANSPORTATION  
 FEDERAL HIGHWAY ADMINISTRATION

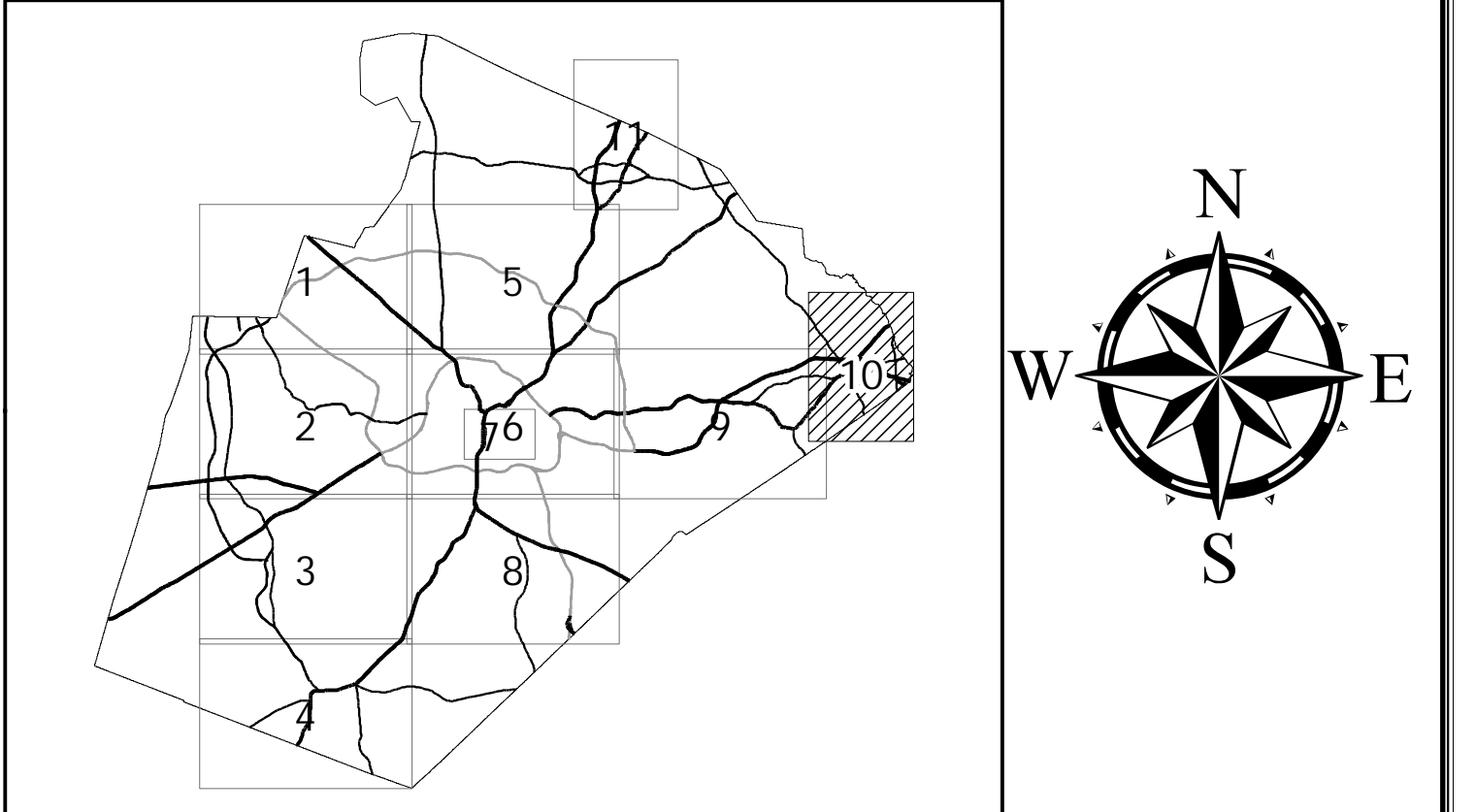






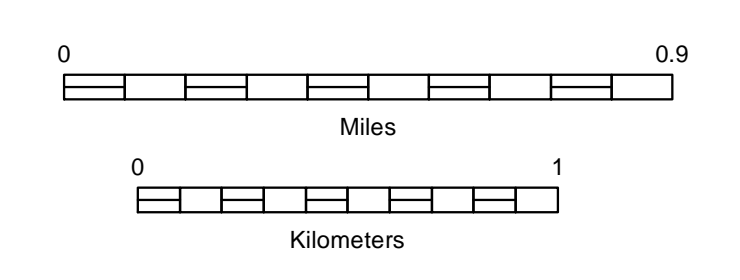
LEGEND

ROAD	4 LANE UNDIVIDED HIGHWAY	DIVIDED HIGHWAY	FCA	FULL CONTROL ACCESS	DETAILED HIGHWAY INTERCHANGE	ROAD THROUGH MOUNTAIN PASS	HIGHWAY BRIDGE	UNDERPASS	OVERPASS	DRAW SPAN ON BRIDGE	HIGHWAY TUNNEL	FORD	INTERSTATE HIGHWAY	U.S. NUMBERED HIGHWAY	N.C. NUMBERED HIGHWAY	U.S. NUMBERED BICYCLE ROUTE	N.C. NUMBERED BICYCLE ROUTE	INTERSTATE INTERCHANGE NUMBER	SECONDARY ROAD NUMBER	RAILROAD, ANY NUMBER OF TRACKS USED BY SINGLE OPERATING COMPANY	RAILROAD ANY NUMBER OF TRACKS USED BY MORE THAN ONE OPERATION COMPANY ON SAME OR ADJACENT RIGHTS-OF-WAY	RAILROAD STATION	GRADE CROSSING	UNDERPASS	OVERPASS	RAILROAD TUNNEL	RAILROAD BRIDGE	UNINCORPORATED CENSUS DESIGNATED PLACE	CITY LIMIT	COUNTY LINE	STATE LINE	INCORPORATED CITY OR VILLAGE, (GENERALIZED)	CABLE	RESERVATION OR PARK BOUNDARY	INSET AREA	FREE OR TOLL FERRY	CANAL	NARROW STREAM	WIDE STREAM	DAM WITH LOCK	DAM	RESERVOIR, POND, OR LAKE	COUNTY SEAT	COMMUNITY AND TOWN CENTER	TOWN HALL	SCHOOL	COLLEGE OR UNIVERSITY	HOSPITAL	CHURCH	CHURCH WITH CEMETERY	CEMETERY	FARBGROUND OR RACETRACK	POST OFFICE	POWER PLANT	POWER SUBSTATION	PATROL STATION	CORRECTIONAL OR PENAL INSTN.	HIGHWAY GARAGE OR MAINT. YARD	HIGHWAY DIV. OR DIST. OFFICE	WEIGHT STATION	SWAMP OR MARSH	GRAVEL PIT OR QUARRY	MONUMENT-SMALL HISTORICAL SITE	LIGHTHOUSE	MOUNTAIN PEAK	MINE	REST AREA	MUNICIPAL PARK	TRIANGULATION STATION	COAST GUARD STATION	ARMORY	FEDERAL GAME LAND	MILITARY AIRFIELD	COMMERCIAL OR MUNICIPAL FIELD	HANGAR OR FIELD	LANDING STRIP	MARKED AUXILIARY FIELD	WAREHOUSES OR MANUFACTURING PLANTS	SHOPPING CENTERS
------	--------------------------	-----------------	-----	---------------------	------------------------------	----------------------------	----------------	-----------	----------	---------------------	----------------	------	--------------------	-----------------------	-----------------------	-----------------------------	-----------------------------	-------------------------------	-----------------------	---	---	------------------	----------------	-----------	----------	-----------------	-----------------	--	------------	-------------	------------	---	-------	------------------------------	------------	--------------------	-------	---------------	-------------	---------------	-----	--------------------------	-------------	---------------------------	-----------	--------	-----------------------	----------	--------	----------------------	----------	-------------------------	-------------	-------------	------------------	----------------	------------------------------	-------------------------------	------------------------------	----------------	----------------	----------------------	--------------------------------	------------	---------------	------	-----------	----------------	-----------------------	---------------------	--------	-------------------	-------------------	-------------------------------	-----------------	---------------	------------------------	------------------------------------	------------------

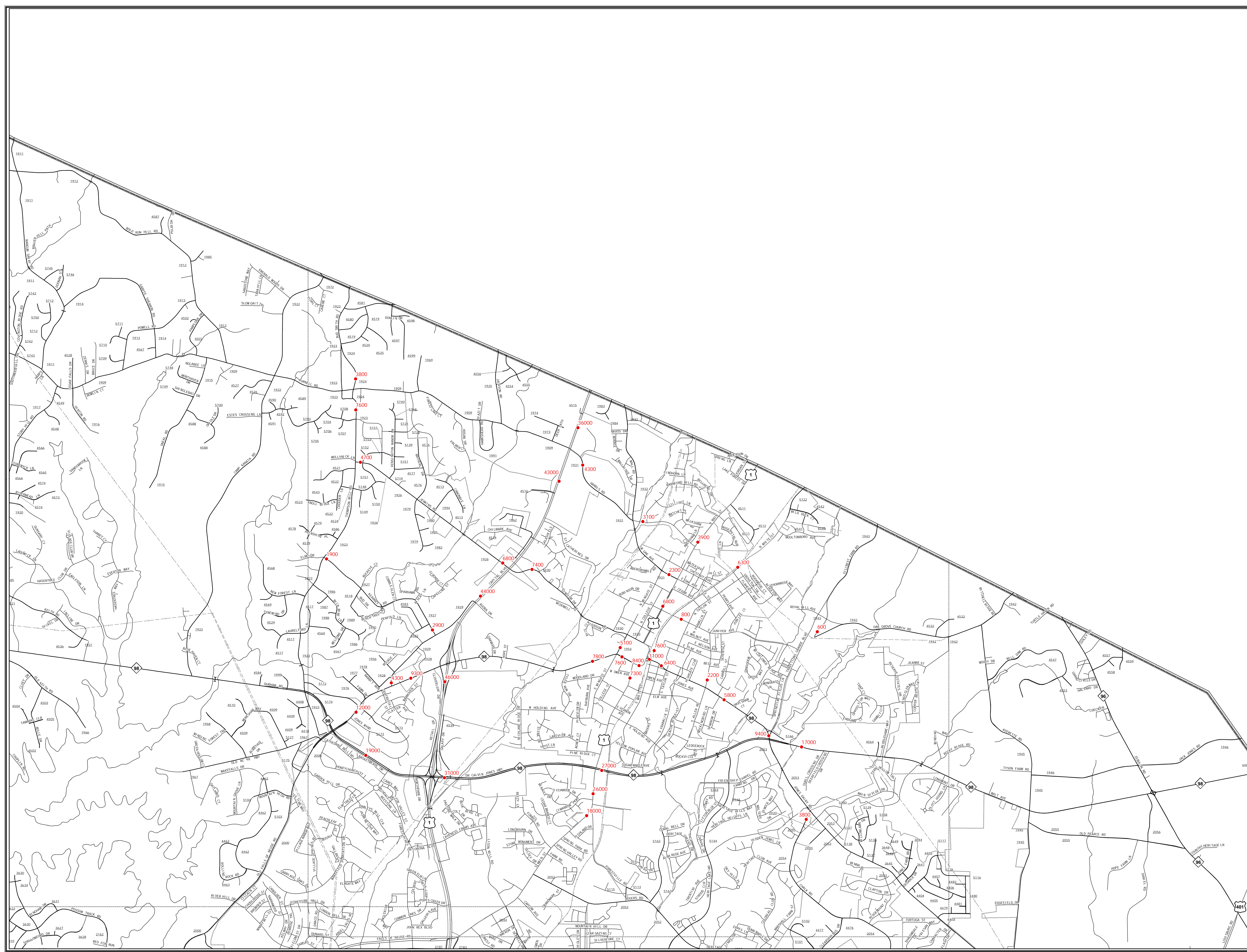


**2015**  
**ANNUAL AVERAGE**  
**DAILY TRAFFIC**  
 GENERATED BY THE  
 TRAFFIC SURVEY GROUP  
 TRANSPORTATION PLANNING BRANCH  
**RALEIGH**  
 INCLUDED IN  
 WAKE COUNTY  
**NORTH CAROLINA**  
BASE MAPPING PREPARED BY

NORTH CAROLINA DEPARTMENT OF TRANSPORTATION  
 STATE ROAD MAINTENANCE UNIT  
 MAPPING AND INFORMATION SECTION  
IN COOPERATION WITH THE  
 U. S. DEPARTMENT OF TRANSPORTATION  
 FEDERAL HIGHWAY ADMINISTRATION

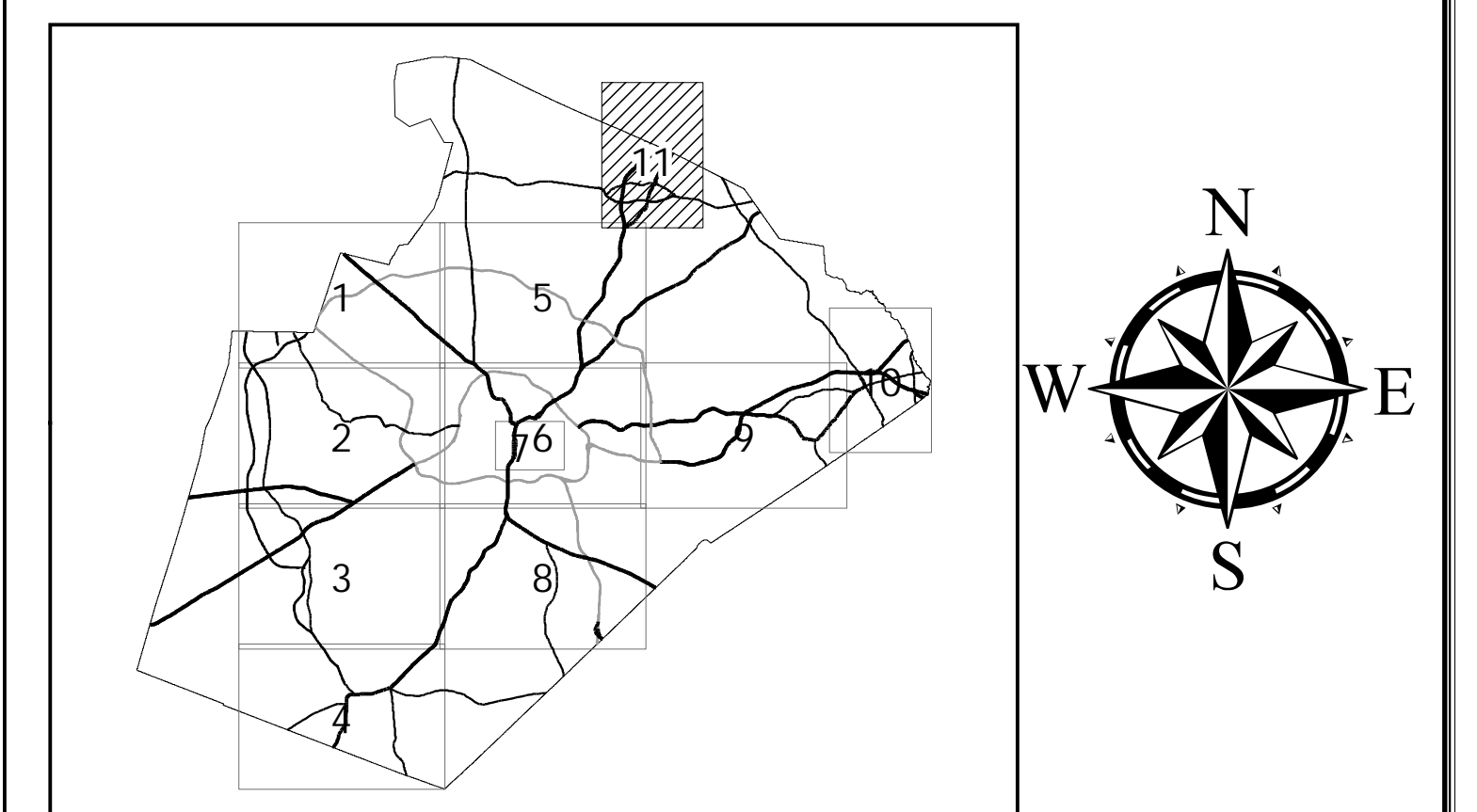






LEGEND

ROAD	4 LANE UNDIVIDED HIGHWAY	DIVIDED HIGHWAY	FCA	FULL CONTROL ACCESS	DETAILED HIGHWAY INTERCHANGE	ROAD THROUGH MOUNTAIN PASS	HIGHWAY BRIDGE	UNDERPASS	OVERPASS	DRAW SPAN ON BRIDGE	HIGHWAY TUNNEL	FORD	INTERSTATE HIGHWAY	U.S. NUMBERED HIGHWAY	N.C. NUMBERED HIGHWAY	U.S. NUMBERED BICYCLE ROUTE	N.C. NUMBERED BICYCLE ROUTE	INTERSTATE INTERCHANGE NUMBER	SECONDARY ROAD NUMBER	RAILROAD, ANY NUMBER OF TRACKS USED BY SINGLE OPERATING COMPANY	RAILROAD ANY NUMBER OF TRACKS USED BY MORE THAN ONE OPERATION COMPANY ON SAME OR ADJACENT RIGHTS-OF-WAY	RAILROAD STATION	GRADE CROSSING	UNDERPASS	OVERPASS	RAILROAD TUNNEL	RAILROAD BRIDGE	UNINCORPORATED CENSUS DESIGNATED PLACE	CITY LIMIT	COUNTY LINE	STATE LINE	INCORPORATED CITY OR VILLAGE, (GENERALIZED)	TELEPHONE	CABLE	RESERVATION OR PARK BOUNDARY	INSET AREA	FREE OR TOLL FERRY	CANAL	NARROW STREAM	WIDE STREAM	DAM WITH LOCK	DAM	RESERVOIR, POND, OR LAKE	COUNTY SEAT	COMMUNITY AND TOWN CENTER	TOWN HALL	SCHOOL	COLLEGE OR UNIVERSITY	HOSPITAL	CHURCH	CHURCH WITH CEMETERY	CEMETERY	FARBGROUND OR RACETRACK	POST OFFICE	POWER PLANT	POWER SUBSTATION	PATROL STATION	CORRECTIONAL OR PENAL INSTN.	HIGHWAY GARAGE OR MAINT. OFFICE	HIGHWAY DIV. OR DIST. OFFICE	WEIGHT STATION	SWAMP OR MARSH	GRAVEL PIT OR QUARRY	MONUMENT-SMALL HISTORICAL SITE	LIGHTHOUSE	MOUNTAIN PEAK	MINE	REST AREA	MUNICIPAL PARK	TRIANGULATION STATION	COAST GUARD STATION	FEDERAL GAME LAND	MILITARY AIRFIELD	COMMERCIAL OR MUNICIPAL FIELD	HANGAR ON FIELD	LANDING STRIP	MARKED AUXILIARY FIELD	WAREHOUSES OR MANUFACTURING PLANTS	SHOPPING CENTERS
------	--------------------------	-----------------	-----	---------------------	------------------------------	----------------------------	----------------	-----------	----------	---------------------	----------------	------	--------------------	-----------------------	-----------------------	-----------------------------	-----------------------------	-------------------------------	-----------------------	---	---	------------------	----------------	-----------	----------	-----------------	-----------------	--	------------	-------------	------------	---	-----------	-------	------------------------------	------------	--------------------	-------	---------------	-------------	---------------	-----	--------------------------	-------------	---------------------------	-----------	--------	-----------------------	----------	--------	----------------------	----------	-------------------------	-------------	-------------	------------------	----------------	------------------------------	---------------------------------	------------------------------	----------------	----------------	----------------------	--------------------------------	------------	---------------	------	-----------	----------------	-----------------------	---------------------	-------------------	-------------------	-------------------------------	-----------------	---------------	------------------------	------------------------------------	------------------



**2015**  
**ANNUAL AVERAGE**  
**DAILY TRAFFIC**  
 GENERATED BY THE  
 TRAFFIC SURVEY GROUP  
 TRANSPORTATION PLANNING BRANCH  
**RALEIGH**  
 INCLUDED IN  
 WAKE COUNTY  
**NORTH CAROLINA**  
 BASE MAPPING PREPARED BY  
 NORTH CAROLINA DEPARTMENT OF TRANSPORTATION  
 STATE ROAD MAINTENANCE UNIT  
 MAPPING AND INFORMATION SECTION  
 IN COOPERATION WITH THE  
 U. S. DEPARTMENT OF TRANSPORTATION  
 FEDERAL HIGHWAY ADMINISTRATION

