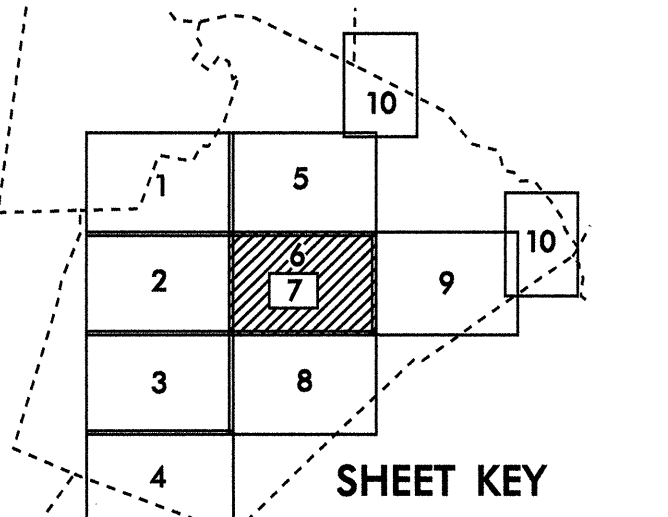
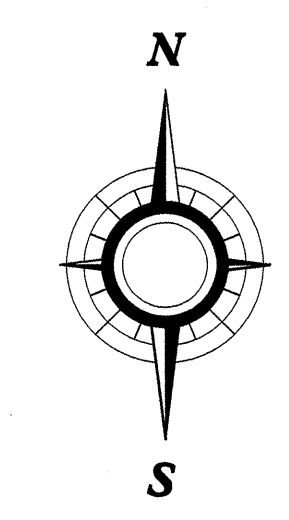


**LEGEND**

ROAD	CABLE
4 LANE UNDIVIDED HIGHWAY	RESERVATION OR PARK BOUNDARY
DIVIDED HIGHWAY	INSET AREA
FCA	FREE OR TOLL FERRY
DETAILED HIGHWAY INTERCHANGE	CANAL
ROAD THROUGH MOUNTAIN PASS	NARROW STREAM
HIGHWAY BRIDGE	WIDE STREAM
UNDERPASS	DAM WITH LOCK
OVERPASS	DAM
DRAW SPAN ON BRIDGE	RESERVOIR, POND, OR LAKE
HIGHWAY TUNNEL	COUNTY SEAT
FORD	COMMUNITY AND TOWN CENTER
INTERSTATE HIGHWAY	TOWN HALL
U.S. NUMBERED HIGHWAY	COLLEGE OR UNIVERSITY
N.C. NUMBERED HIGHWAY	HOSPITAL
U.S. NUMBERED BICYCLE ROUTE	CHURCH WITH CEMETERY
N.C. NUMBERED BICYCLE ROUTE	CEMETERY
INTERSTATE INTERCHANGE NUMBER	FAIRGROUND OR RACETRACK
SECONDARY ROAD NUMBER	POST OFFICE
RAILROAD ANY NUMBER OF TRACKS USED BY SINGLE OPERATING COMPANY	POWER PLANT
RAILROAD ANY NUMBER OF TRACKS USED BY MORE THAN ONE OPERATING COMPANY ON SAME OR ADJACENT RIGHTS-OF-WAY	POWER SUBSTATION
RAILROAD STATION	PATROL STATION
GRADE CROSSING	CORRECTIONAL OR PENAL INSTN.
OVERPASS	HIGHWAY GARAGE OR MAINT. YARD
RAILROAD TUNNEL	HIGHWAY DIV. OR DIST. OFFICE
RAILROAD BRIDGE	WEIGHT STATION
UNINCORPORATED CENSUS DESIGNATED PLACE	SWAMP OR MARSH
CITY LIMIT	GRAVEL PIT OR QUARRY
COUNTY LINE	MONUMENT-SMALL HISTORICAL SITE
STATE LINE	LIGHTHOUSE
INCORPORATED CITY OR VILLAGE, (GENERALIZED)	MOUNTAIN PEAK
	MINE
	REST AREA
	MUNICIPAL PARK
	TRANSLATION STATION
	CANNON GUARD STATION
	ARMORY
	FEDERAL GAME LAND
	MILITARY AIRFIELD
	COMMERCIAL OR MUNICIPAL FIELD
	HANGAR ON FIELD
	LANDING STRIP
	MARKED AUXILIARY FIELD
	WAREHOUSES OR MANUFACTURING PLANTS
	SHOPPING CENTERS

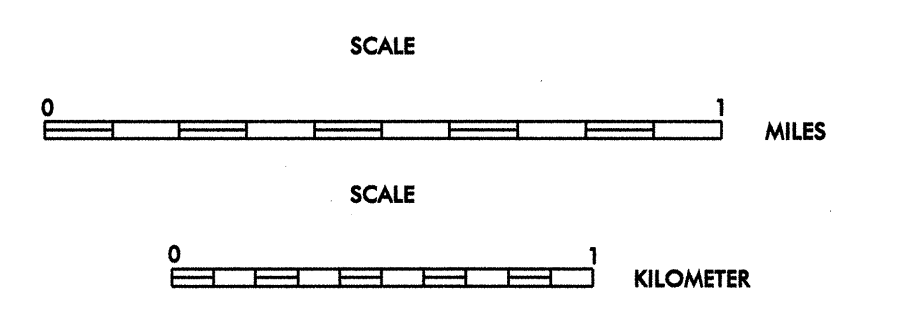


2007  
**ANNUAL AVERAGE  
 DAILY TRAFFIC**  
 PREPARED BY  
**TRAFFIC SURVEY GROUP  
 RALEIGH**

INCLUDED IN  
 WAKE COUNTY

**NORTH CAROLINA**

PREPARED BY  
 NORTH CAROLINA DEPARTMENT OF TRANSPORTATION  
 INFORMATION TECHNOLOGY - IMG UNIT  
 IN COOPERATION WITH THE  
 U.S. DEPARTMENT OF TRANSPORTATION  
 FEDERAL HIGHWAY ADMINISTRATION



JULY, 2007

SHEET 6 OF 10

SHEET 6 OF 10