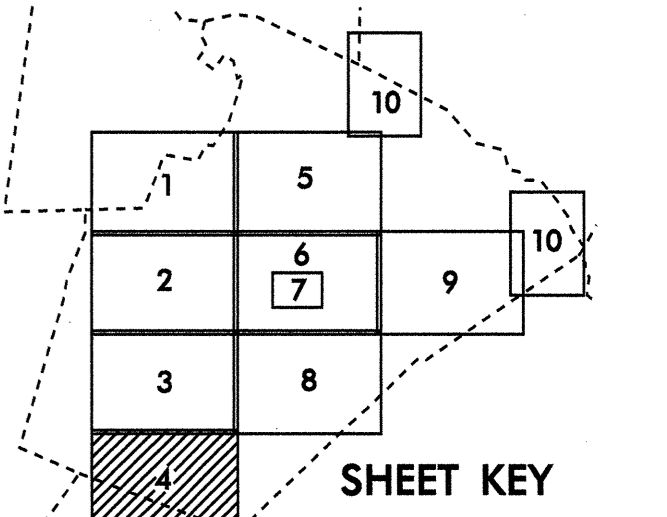
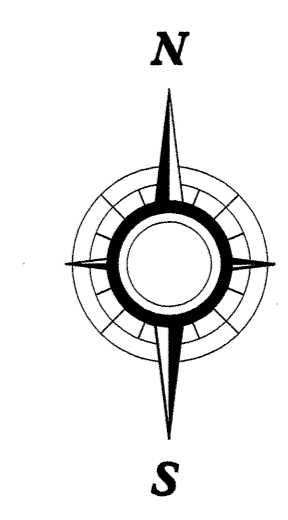


LEGEND

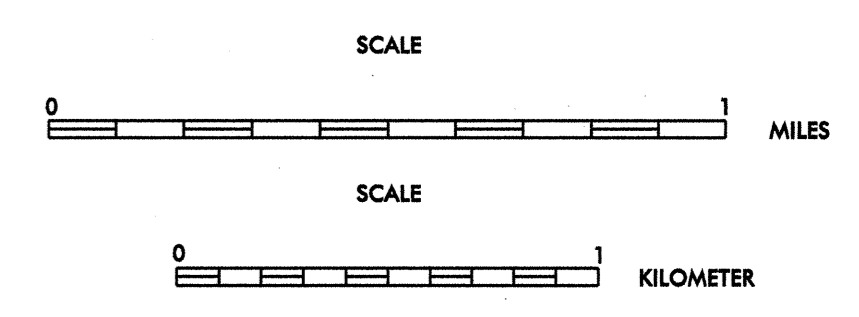
ROAD 4 LANE UNDIVIDED HIGHWAY DIVIDED HIGHWAY	TELETYPE PIPE RES./PARK BOT.	CABLE RESERVATION OR PARK BOUNDARY
FCA	INSET AREA	FREE OR TOLL FERRY
DETAILED HIGHWAY INTERCHANGE	CANAL	NARROW STREAM
ROAD THROUGH MOUNTAIN PASS	WIDE STREAM	DAM WITH LOCK
HIGHWAY BRIDGE	DAM	DAM
OVERPASS	RESERVOIR, POND, OR LAKE	COUNTY SEAT COMMUNITY AND TOWN CENTER
DRAW SPAN ON BRIDGE	CHURCH OR UNIVERSITY	TOWN HALL
HIGHWAY TUNNEL	HOSPITAL	CHURCH WITH CEMETERY
FORD	POST OFFICE	CEMETERY
INTERSTATE HIGHWAY	POWER PLANT	FARMGROUNDS OR RACETRACK
U.S. NUMBERED HIGHWAY	PATROL STATION	POST OFFICE
N.C. NUMBERED HIGHWAY	CORRECTIONAL OR PENAL INSTN.	POWER STATION
U.S. NUMBERED BICYCLE ROUTE	HIGHWAY GARAGE OR HAUNT YARD	POWER STATION
N.C. NUMBERED BICYCLE ROUTE	HIGHWAY DIV. OR DIST. OFFICE	WEIGHT STATION
INTERSTATE INTERCHANGE NUMBER	SNAGS OR HAZARD	GRAVEL PIT OR QUARRY
SECONDARY ROAD NUMBER	MONUMENT-SMALL HISTORICAL SITE	LIGHTHOUSE
RAILROAD, ANY NUMBER OF TRACKS USED BY SINGLE OPERATING COMPANY	MOUNTAIN PEAK	MINE
RAILROAD, ANY NUMBER OF TRACKS USED BY MORE THAN ONE OPERATING COMPANY ON SAME OR ADJACENT RIGHTS-OF-WAY	REST AREA	MUNICIPAL PARK
RAILROAD STATION	TRIANGULATION STATION	COAST GUARD STATION
GRADE CROSSING	FEDERAL GAME LAND	MILITARY AIRFIELD
OVERPASS	DESIGNATED PLACE	COMMERCIAL OR MUNICIPAL FIELD
RAILROAD TUNNEL	CITY LIMIT	HANGAR ON FIELD
RAILROAD BRIDGE	COUNTY LINE	LANDING STRIP
UNINCORPORATED CENSUS DESIGNATED PLACE	STATE LINE	MARKED AUXILIARY FIELD
CITY LIMIT	INCORPORATED CITY OR VILLAGE, (GENERALIZED)	WAREHOUSES OR MANUFACTURING PLANTS
		SHOPPING CENTERS



2007
**ANNUAL AVERAGE
 DAILY TRAFFIC**
 PREPARED BY
**TRAFFIC SURVEY GROUP
 RALEIGH**

INCLUDED IN
 WAKE COUNTY
NORTH CAROLINA

PREPARED BY
 NORTH CAROLINA DEPARTMENT OF TRANSPORTATION
 INFORMATION TECHNOLOGY - IMG UNIT
 IN COOPERATION WITH THE
 U.S. DEPARTMENT OF TRANSPORTATION
 FEDERAL HIGHWAY ADMINISTRATION



JULY, 2007

SHEET 4 OF 10

SHEET 4 OF 10