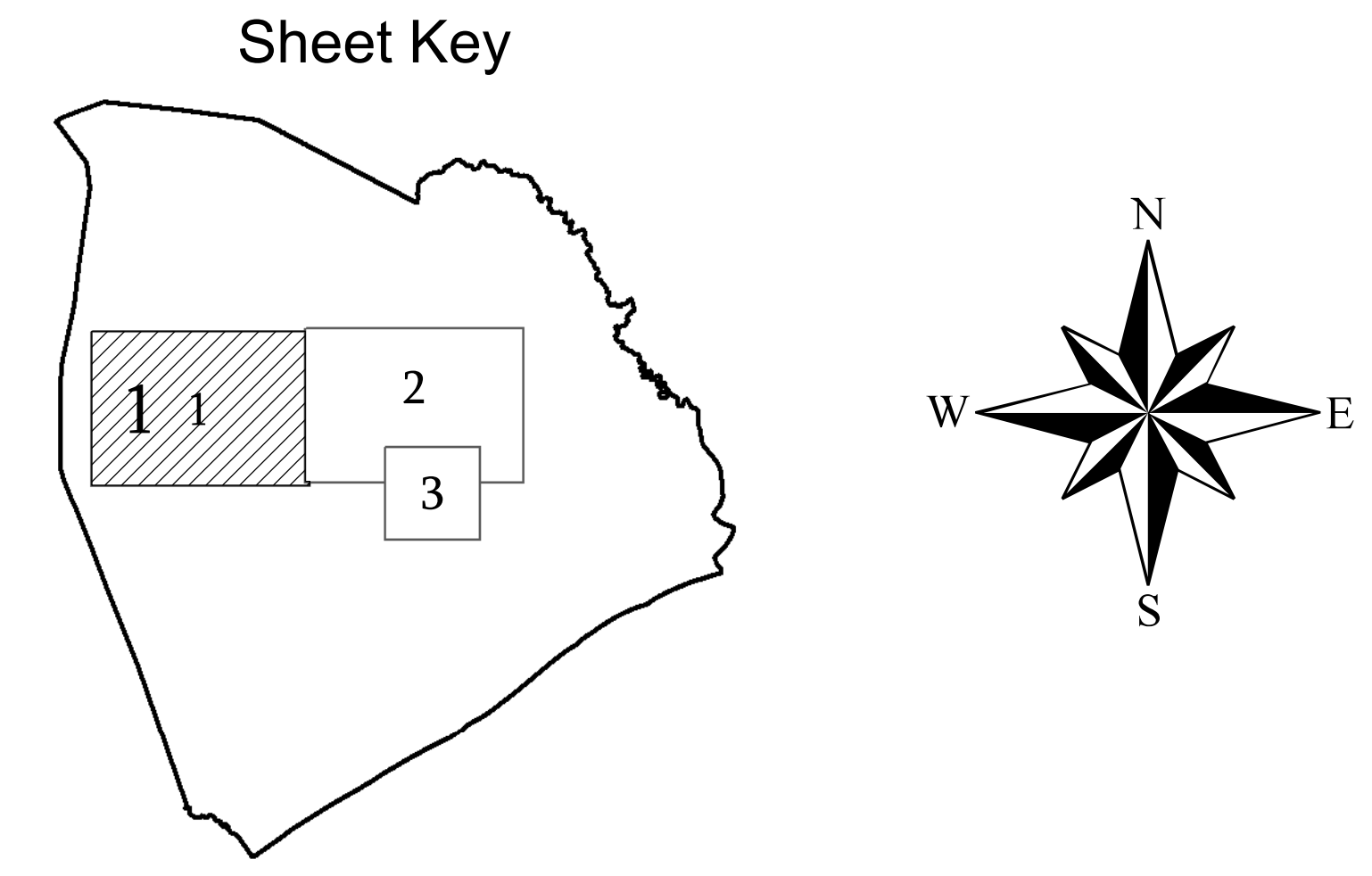


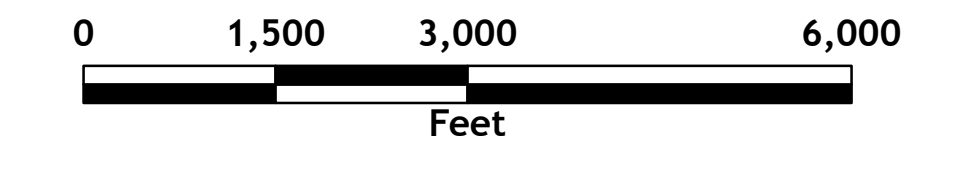
LEGEND

ROAD	TELEPHONE/PIPE	CABLE
4 LANE UNDIVIDED HIGHWAY	RES. / PAR. BOT.	RESERVATION OR PARK BOUNDARY
DIVIDED HIGHWAY		INSET AREA
F.C.A.		FREE OR TOLL FERRY
FULL CONTROL ACCESS		CANAL
DETAILED HIGHWAY INTERCHANGE		NARROW STREAM
ROAD THROUGH MOUNTAIN PASS		WIDE STREAM
HIGHWAY BRIDGE		DAM WITH LOCK
UNDERPASS		DAM
OVERPASS		RESERVOIR, POND, OR LAKE
DRAW SPAN ON BRIDGE		COUNTY SEAT
HIGHWAY TUNNEL		COMMUNITY AND TOWN CENTER
FORD		SCHOOL
INTERSTATE HIGHWAY		COLLEGE OR UNIVERSITY
U.S. NUMBERED HIGHWAY		HOSPITAL
N.C. NUMBERED HIGHWAY		CHURCH
U.S. NUMBERED BICYCLE ROUTE		CHURCH WITH CEMETERY
N.C. NUMBERED BICYCLE ROUTE		CEMETERY
INTERSTATE INTERCHANGE NUMBER		FAIRGROUND OR RACETRACK
SECONDARY ROAD NUMBER		POST OFFICE
RAILROAD, ANY NUMBER OF TRACKS USED BY SINGLE OPERATING COMPANY		POWER PLANT
RAILROAD, ANY NUMBER OF TRACKS USED BY MORE THAN ONE OPERATION COMPANY ON SAME OR ADJACENT RIGHTS-OF-WAY		POWER SUBSTATION
RAILROAD STATION		PATROL STATION
GRADE CROSSING		CORRECTIONAL OR PENAL INSTN.
UNDERPASS		HIGHWAY GARAGE OR MAINT. YARD
OVERPASS		WEIGHT STATION
RAILROAD TUNNEL		SWAMP OR MARSH
RAILROAD BRIDGE		GRAVEL PIT OR QUARRY
U.S.		MONUMENT-SMALL HISTORICAL SITE
UNINCORPORATED CENSUS DESIGNATED PLACE		LIGHTHOUSE
CITY LIMIT		MOUNTAIN PEAK
COUNTY LINE		MINE
STATE LINE		REST AREA
INCORPORATED CITY OR VILLAGE, (GENERALIZED)		MUNICIPAL PARK
		TRIANGULATION STATION
		COAST GUARD STATION
		AIRPORT
		FEDERAL GAME LAND
		MILITARY AIRFIELD
		COMMERCIAL OR MUNICIPAL FIELD
		HANGAR ON FIELD
		LANDING STRIP
		MARKED AUXILIARY FIELD
		WAREHOUSES OR MANUFACTURING PLANTS
		SHOPPING CENTERS

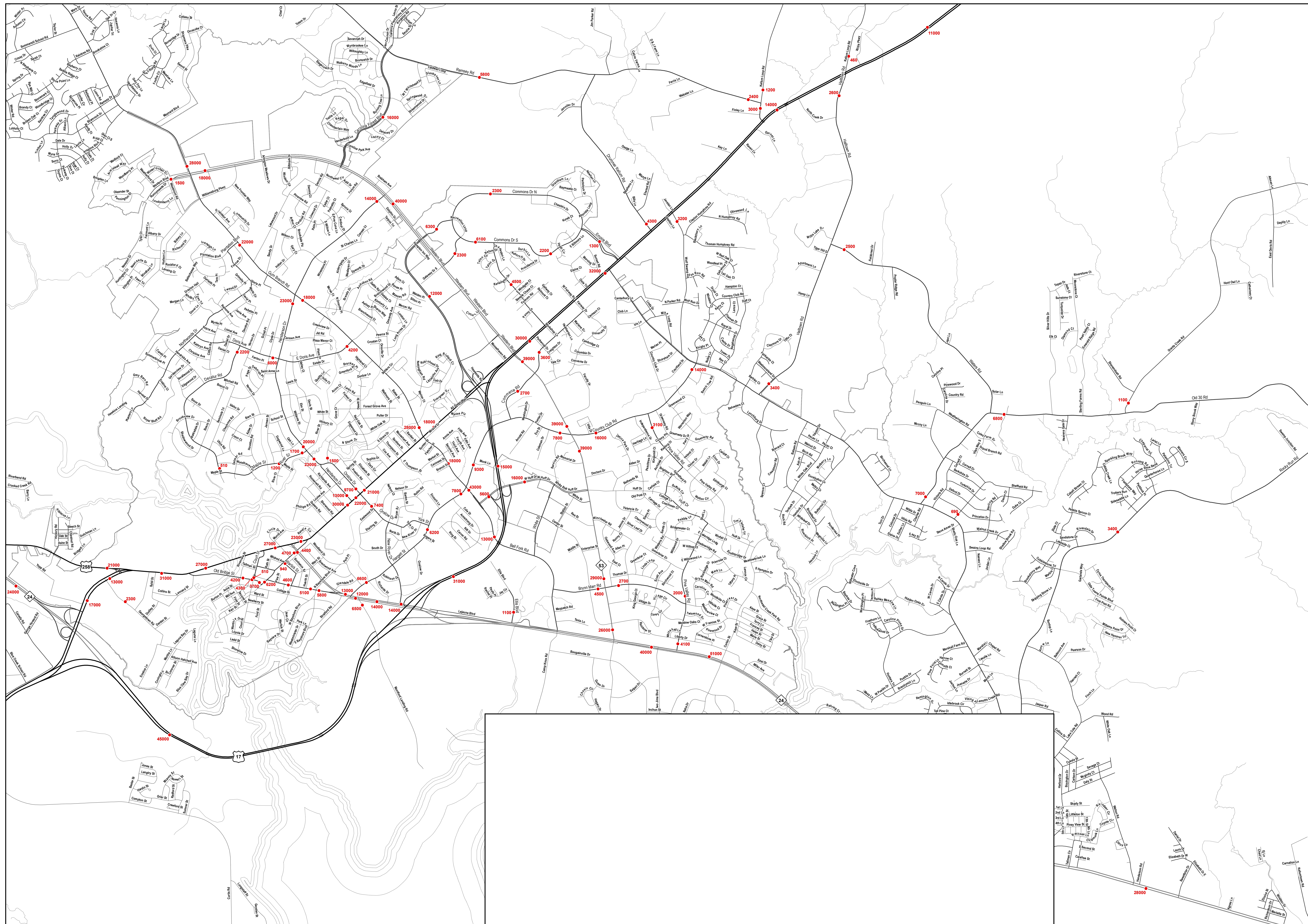


2016
ANNUAL AVERAGE
DAILY TRAFFIC
GENERATED BY THE
TRAFFIC SURVEY GROUP
TRANSPORTATION PLANNING BRANCH

JACKSONVILLE
 INCLUDED IN
ONSLOW COUNTY
NORTH CAROLINA
 BASE MAPPING PREPARED BY
 NORTH CAROLINA DEPARTMENT OF TRANSPORTATION
 STATE ROAD MAINTENANCE UNIT
 MAPPING AND INFORMATION SECTION
 IN COOPERATION WITH THE
 U. S. DEPARTMENT OF TRANSPORTATION
 FEDERAL HIGHWAY ADMINISTRATION

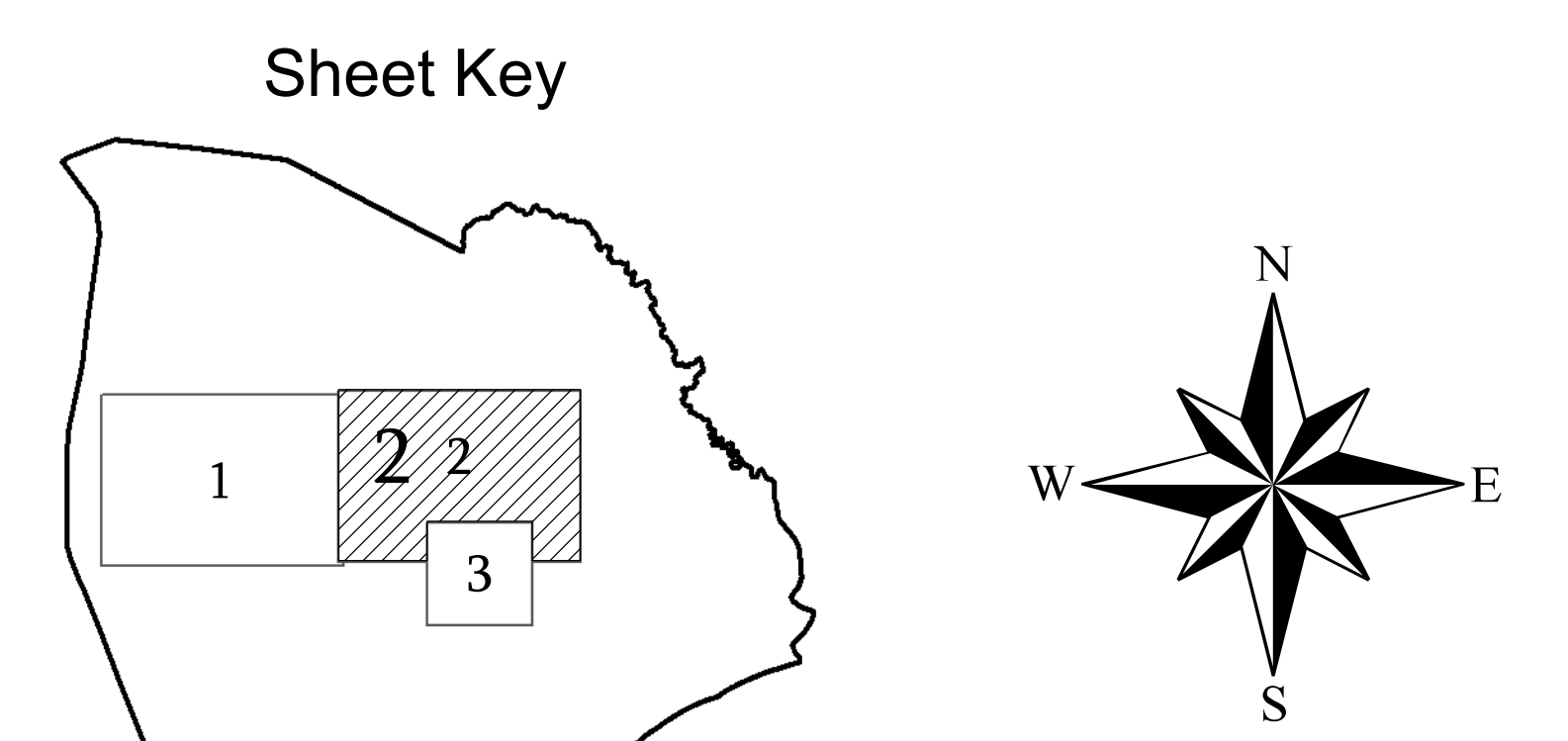


1 inch = 1,500 feet



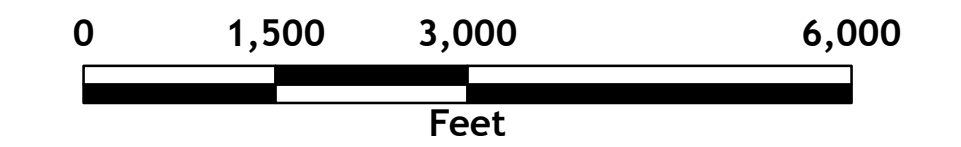
LEGEND

ROAD	TELEPHONE PIPE	CABLE
4 LANE UNDIVIDED HIGHWAY	RES. / PARK BDR.	RESERVOIR OR PARK BOUNDARY
DIVIDED HIGHWAY		INSET AREA
F.C.A.		FREE OR TOLL FERRY
FULL CONTROL ACCESS		CANAL
DETAILED HIGHWAY INTERCHANGE		NARROW STREAM
ROAD THROUGH MOUNTAIN PASS		WIDE STREAM
HIGHWAY BRIDGE		DAM WITH LOCK
UNDERPASS		DAM
OVERPASS		RESERVOIR, POND, OR LAKE
DRAW SPAN ON BRIDGE		COUNTY SEAT
HIGHWAY TUNNEL		COMMUNITY AND TOWN CENTER
FORD		SCHOOL
INTERSTATE HIGHWAY		COLLEGE OR UNIVERSITY
U.S. NUMBERED HIGHWAY		HOSPITAL
N.C. NUMBERED HIGHWAY		CHURCH WITH CEMETERY
U.S. NUMBERED BICYCLE ROUTE		CEMETERY
N.C. NUMBERED BICYCLE ROUTE		FAIRGROUND OR RACETRACK
INTERSTATE INTERCHANGE NUMBER		POST OFFICE
SECONDARY ROAD NUMBER		POWER PLANT
RAILROAD, ANY NUMBER OF TRACKS USED BY SINGLE OPERATING COMPANY		POWER SUBSTATION
RAILROAD, ANY NUMBER OF TRACKS USED BY MORE THAN ONE OPERATION COMPANY ON SAME OR ADJACENT RIGHTS-OF-WAY		PATROL STATION
RAILROAD STATION		CORRECTIONAL OR PENAL INSTN.
GRADE CROSSING		HIGHWAY GARAGE OR MAINT. YARD
UNDERPASS		HIGHWAY DIV. OR DIST. OFFICE
OVERPASS		WEIGHT STATION
RAILROAD TUNNEL		SWAMP OR MARSH
RAILROAD BRIDGE		GRAVEL PIT OR QUARRY
U.S.		MONUMENT-SMALL HISTORICAL SITE
UNINCORPORATED CENSUS DESIGNATED PLACE		LIGHTHOUSE
CITY LIMIT		MOUNTAIN PEAK
COUNTY LINE		MINE
STATE LINE		REST AREA
INCORPORATED CITY OR VILLAGE, (GENERALIZED)		MUNICIPAL PARK
		TRIANGULATION STATION
		COAST GUARD STATION
		AIRPORT
		FEDERAL GAME LAND
		MILITARY AIRFIELD
		CITY LIMIT
		COMMERCIAL OR MUNICIPAL FIELD
		HANGAR ON FIELD
		LANDING STRIP
		MARKED AUXILIARY FIELD
		WAREHOUSES OR MANUFACTURING PLANTS
		SHOPPING CENTERS



2016
ANNUAL AVERAGE
DAILY TRAFFIC
GENERATED BY THE
TRAFFIC SURVEY GROUP
TRANSPORTATION PLANNING BRANCH

JACKSONVILLE
 INCLUDED IN
ONSLOW COUNTY
NORTH CAROLINA
 BASE MAPPING PREPARED BY
NORTH CAROLINA DEPARTMENT OF TRANSPORTATION
STATE ROAD MAINTENANCE UNIT
MAPPING AND INFORMATION SECTION
 IN COOPERATION WITH THE
U. S. DEPARTMENT OF TRANSPORTATION
FEDERAL HIGHWAY ADMINISTRATION




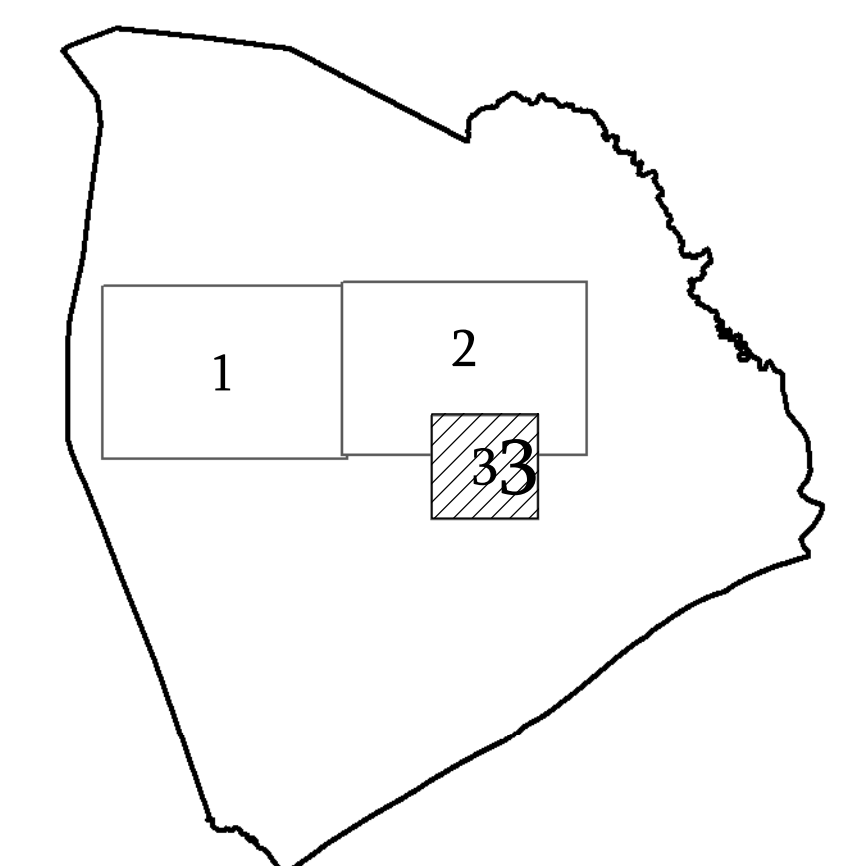
1 inch = 1,500 feet



LEGEND

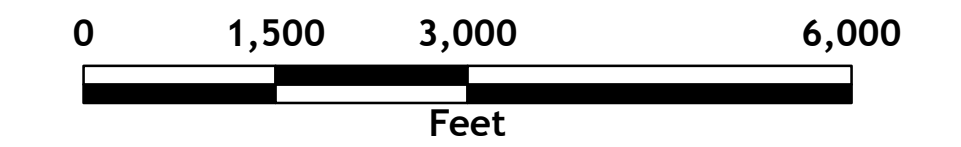
ROAD	TEL./ELECT./PIPE	CABLE
4 LANE UNDIVIDED HIGHWAY	RES./PARL. BOT.	RESERVOIR OR PARK BOUNDARY
DIVIDED HIGHWAY		INSET AREA
F.C.A.		FREE OR TOLL FERRY
FULL CONTROL ACCESS		CANAL
DETAILED HIGHWAY INTERCHANGE		NARROW STREAM
ROAD THROUGH MOUNTAIN PASS		WIDE STREAM
HIGHWAY BRIDGE		DAM WITH LOCK
UNDERPASS		DAM
OVERPASS		RESERVOIR, POND, OR LAKE
DRAW SPAN ON BRIDGE		COUNTY SEAT
HIGHWAY TUNNEL		COMMUNITY AND TOWN CENTER
FORD		TOWN HALL
INTERSTATE HIGHWAY		SCHOOL
U.S. NUMBERED HIGHWAY		COLLEGE OR UNIVERSITY
N.C. NUMBERED HIGHWAY		HOSPITAL
U.S. NUMBERED BICYCLE ROUTE		CHURCH
N.C. NUMBERED BICYCLE ROUTE		CHURCH WITH CEMETERY
INTERSTATE INTERCHANGE NUMBER		CEMETERY
SECONDARY ROAD NUMBER		FAIRGROUND OR RACETRACK
RAILROAD, ANY NUMBER OF TRACKS		POST OFFICE
USED BY SINGLE OPERATING COMPANY		POWER PLANT
RAILROAD, ANY NUMBER OF TRACKS		POWER SUBSTATION
USED BY MORE THAN ONE OPERATION		PATROL STATION
COMPANY ON SAME OR ADJACENT		CORRECTIONAL OR PENAL INSTN.
RIGHTS-OF-WAY		HIGHWAY GARAGE OR MAINT. YARD
RAILROAD STATION		HIGHWAY DIV. OR DIST. OFFICE
GRADE CROSSING		WEIGHT STATION
UNDERPASS		SWAMP OR MARSH
OVERPASS		GRAVEL PIT OR QUARRY
RAILROAD TUNNEL		MONUMENT-SMALL HISTORICAL SITE
RAILROAD BRIDGE		LIGHTHOUSE
UNINCORPORATED CENSUS		MOUNTAIN PEAK
DESIGNATED PLACE		MINE
CITY LIMIT		REST AREA
COUNTY LINE		MUNICIPAL PARK
STATE LINE		TRIANGULATION STATION
INCORPORATED CITY OR VILLAGE,		COAST GUARD STATION
(GENERALIZED)		AIRPORT
		FEDERAL GAME LAND
		MILITARY AIRFIELD
		COMMERCIAL OR MUNICIPAL FIELD
		HANGAR ON FIELD
		LANDING STRIP
		MARKED AUXILIARY FIELD
		WAREHOUSES OR MANUFACTURING
		PLANTS
		SHOPPING CENTERS

Sheet Key



2016
ANNUAL AVERAGE
DAILY TRAFFIC
GENERATED BY THE
TRAFFIC SURVEY GROUP
TRANSPORTATION PLANNING BRANCH

JACKSONVILLE
 INCLUDED IN
ONSLOW COUNTY
NORTH CAROLINA
 BASE MAPPING PREPARED BY
 NORTH CAROLINA DEPARTMENT OF TRANSPORTATION
 STATE ROAD MAINTENANCE UNIT
 MAPPING AND INFORMATION SECTION
 IN COOPERATION WITH THE
 U. S. DEPARTMENT OF TRANSPORTATION
 FEDERAL HIGHWAY ADMINISTRATION



1 inch = 1,500 feet