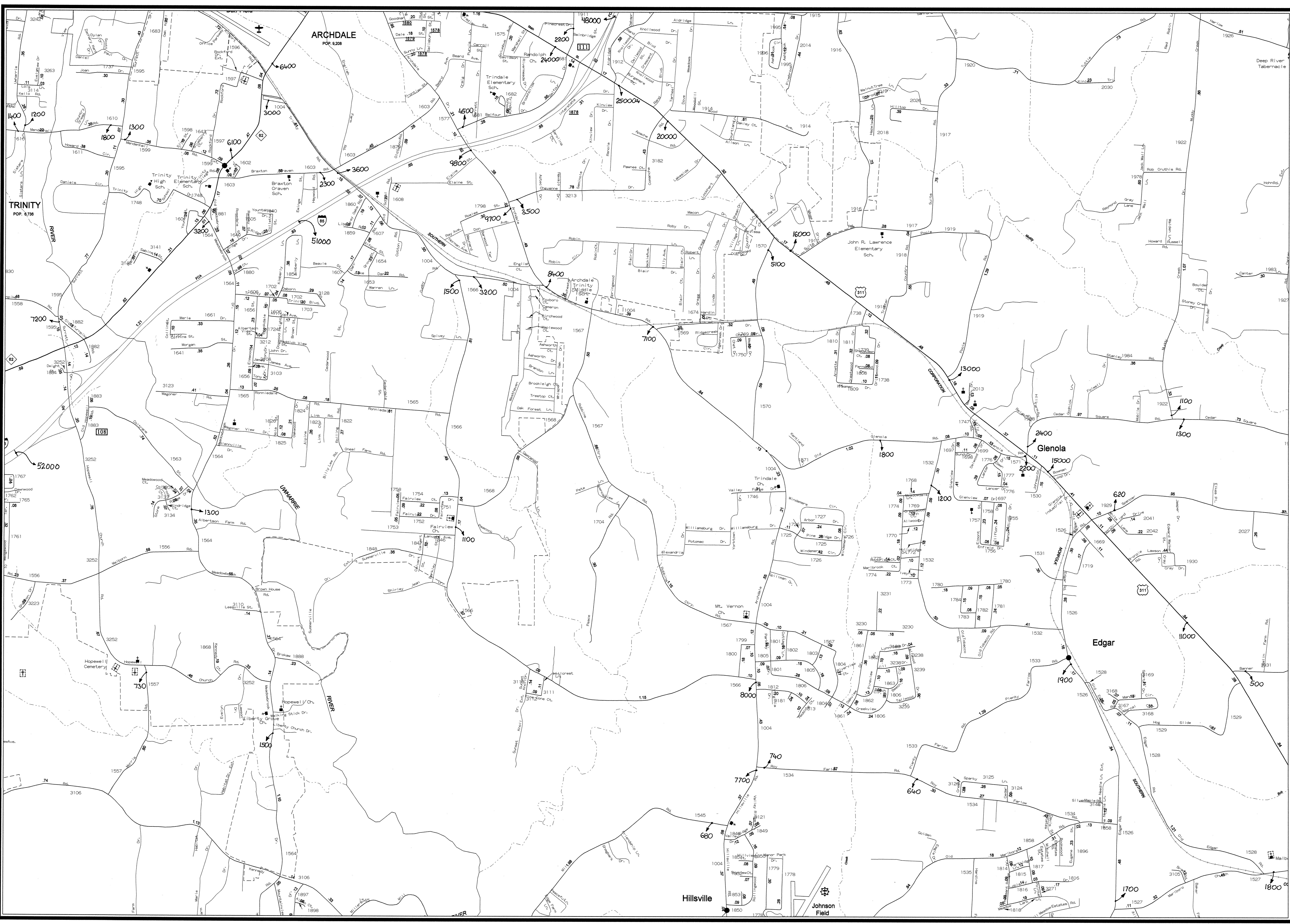
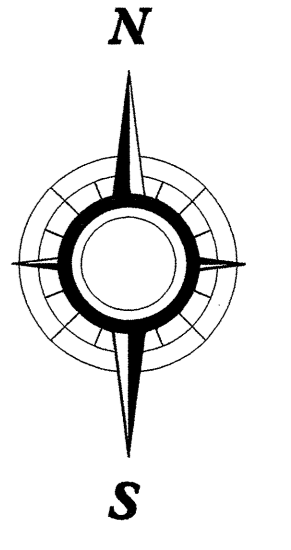
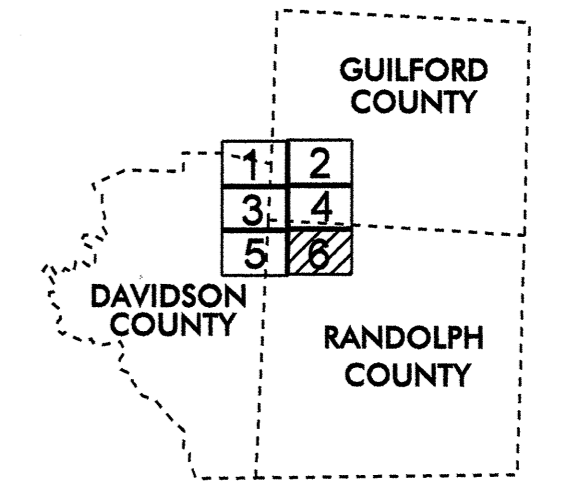


Sheet 6 of 6



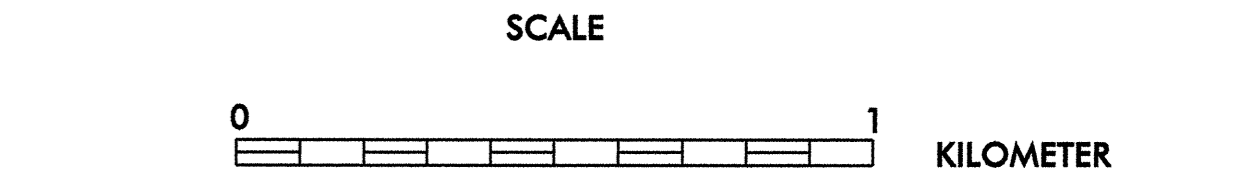
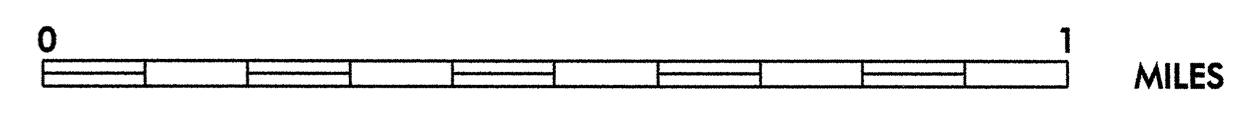
LEGEND

| | | | | | | | | | | | | | | | | | | | | | | | | | | | | | | | | | | | | | | | | | | | | | | | | | | | | | | | | | | | | | | | | | | | | | | | | | | | | | |
|------|--------------------------|-----------------|-----|---------------------|------------------------------|----------------------------|----------------|-----------|----------|---------------------|----------------|------|--------------------|-----------------------|-----------------------|-----------------------------|-----------------------------|-------------------------------|-----------------------|---|--|------------------|----------------|-----------|----------|-----------------|-----------------|----------------------------------|----------------------|-------------|------------|---|-----------|-------|------------------------------|------------|--------------------|-------|---------------|-------------|---------------|-----|--------------------------|-------------|---------------------------|-----------|--------|-----------------------|----------|--------------------------|-------------|-------------|------------------|----------------|------------------------------|-------------------------------|------------------------------|----------------|----------------|----------------------|--------------------------------|------------|---------------|------|-----------|----------------|-----------------------|---------------------|-------|-------------------|-------------------|-------------------------------|-----------------|---------------|------------------------|------------------------------------|------------------|
| ROAD | 4 LANE UNDIVIDED HIGHWAY | DIVIDED HIGHWAY | FCA | FULL CONTROL ACCESS | DETAILED HIGHWAY INTERCHANGE | ROAD THROUGH MOUNTAIN PASS | HIGHWAY BRIDGE | UNDERPASS | OVERPASS | DRAW SPAN ON BRIDGE | HIGHWAY TUNNEL | FORD | INTERSTATE HIGHWAY | U.S. NUMBERED HIGHWAY | N.C. NUMBERED HIGHWAY | U.S. NUMBERED BICYCLE ROUTE | N.C. NUMBERED BICYCLE ROUTE | INTERSTATE INTERCHANGE NUMBER | SECONDARY ROAD NUMBER | RAILROAD, ANY NUMBER OF TRACKS USED BY SINGLE OPERATING COMPANY | RAILROAD, ANY NUMBER OF TRACKS USED BY MORE THAN ONE OPERATION COMPANY ON SAME OR ADJACENT RIGHTS-OF-WAY | RAILROAD STATION | GRADE CROSSING | UNDERPASS | OVERPASS | RAILROAD TUNNEL | RAILROAD BRIDGE | UNINCORPORATED CENSUS CITY LIMIT | UNINCORPORATED PLACE | COUNTY LINE | STATE LINE | INCORPORATED CITY OR VILLAGE, (GENERALIZED) | TELEPHONE | CABLE | RESERVATION OR PARK BOUNDARY | INSET AREA | FREE OR TOLL FERRY | CANAL | NARROW STREAM | WIDE STREAM | DAM WITH LOCK | DAM | RESERVOIR, POND, OR LAKE | COUNTY SEAT | COMMUNITY AND TOWN CENTER | TOWN HALL | SCHOOL | COLLEGE OR UNIVERSITY | HOSPITAL | PARKING LOT OR RACETRACK | POST OFFICE | POWER PLANT | POWER SUBSTATION | PATROL STATION | CORRECTIONAL OR PENAL INSTN. | HIGHWAY GARAGE OR MAINT. YARD | HIGHWAY DIV. OR DIST. OFFICE | WEIGHT STATION | SWAMP OR MARSH | GRAVEL PIT OR QUARRY | MONUMENT-SMALL HISTORICAL SITE | LIGHTHOUSE | MOUNTAIN PEAK | MINE | REST AREA | MUNICIPAL PARK | TRIANGULATION STATION | COAST GUARD STATION | SWAMP | FEDERAL GAME LAND | MILITARY AIRFIELD | COMMERCIAL OR MUNICIPAL FIELD | HANGAR ON FIELD | LANDING STRIP | MARKED AUXILIARY FIELD | WAREHOUSES OR MANUFACTURING PLANTS | SHOPPING CENTERS |
|------|--------------------------|-----------------|-----|---------------------|------------------------------|----------------------------|----------------|-----------|----------|---------------------|----------------|------|--------------------|-----------------------|-----------------------|-----------------------------|-----------------------------|-------------------------------|-----------------------|---|--|------------------|----------------|-----------|----------|-----------------|-----------------|----------------------------------|----------------------|-------------|------------|---|-----------|-------|------------------------------|------------|--------------------|-------|---------------|-------------|---------------|-----|--------------------------|-------------|---------------------------|-----------|--------|-----------------------|----------|--------------------------|-------------|-------------|------------------|----------------|------------------------------|-------------------------------|------------------------------|----------------|----------------|----------------------|--------------------------------|------------|---------------|------|-----------|----------------|-----------------------|---------------------|-------|-------------------|-------------------|-------------------------------|-----------------|---------------|------------------------|------------------------------------|------------------|



2007
ANNUAL AVERAGE DAILY TRAFFIC
 PREPARED BY
TRAFFIC SURVEY UNIT
HIGH POINT
 INCLUDED IN
 RANDOLPH COUNTY
NORTH CAROLINA

PREPARED BY
 NORTH CAROLINA DEPARTMENT OF TRANSPORTATION
 DIVISION OF HIGHWAYS - GIS UNIT
 IN COOPERATION WITH THE
 U.S. DEPARTMENT OF TRANSPORTATION
 FEDERAL HIGHWAY ADMINISTRATION
 SCALE



JANUARY, 2004
 Sheet 6 of 6