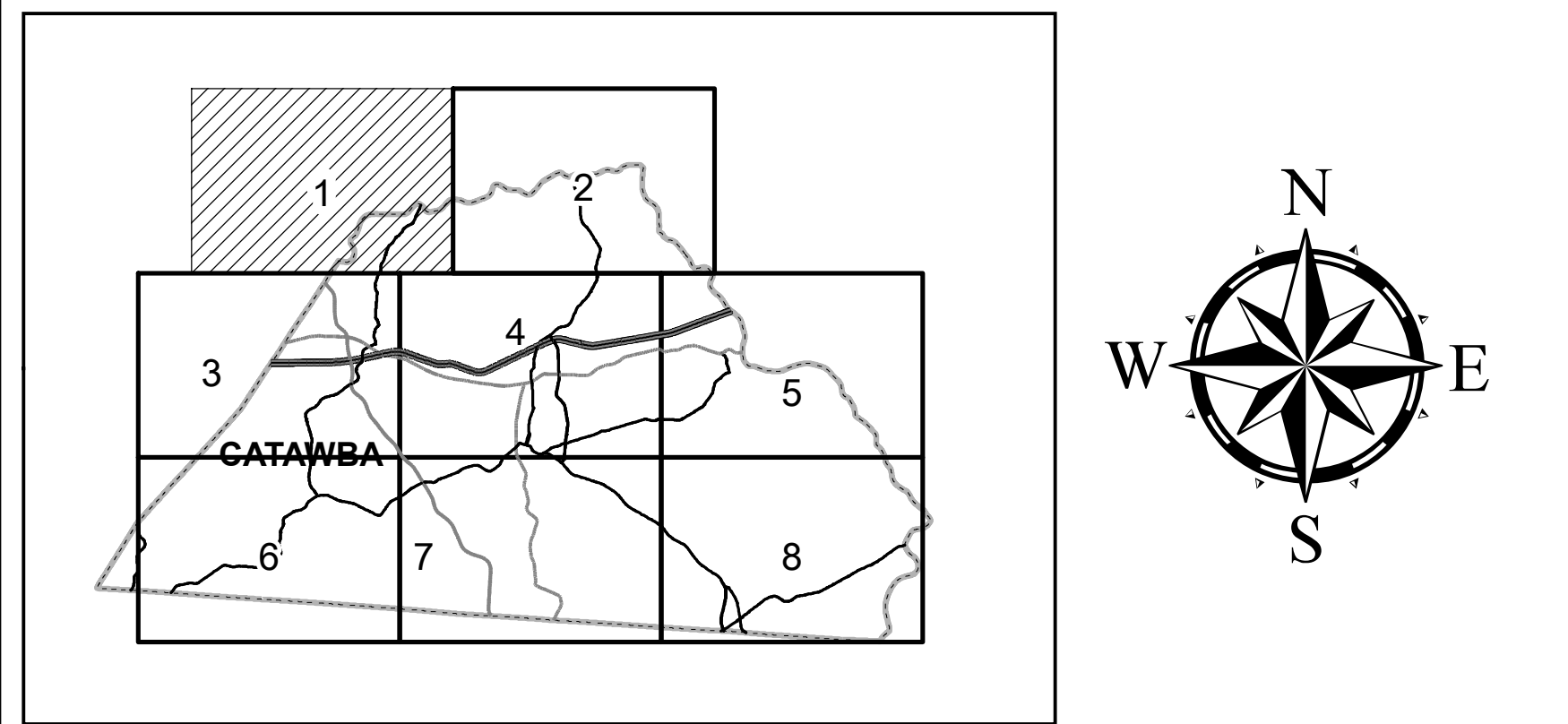
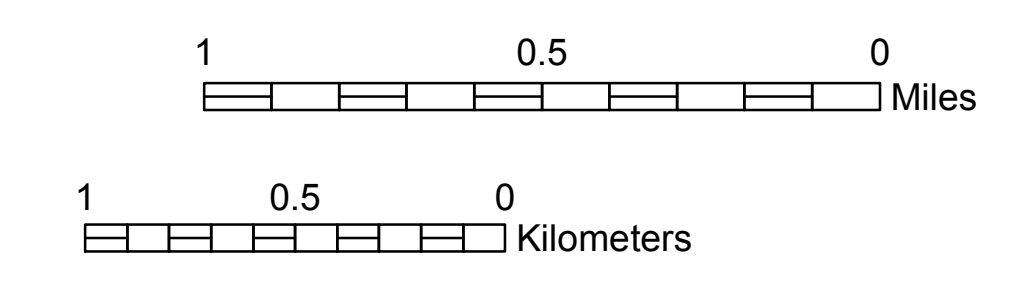


LEGEND

	ROAD		CABLE
	4 LANE UNDIVIDED HIGHWAY		RESERVATION OR PARK BOUNDARY
	DIVIDED HIGHWAY		INSET AREA
	FULL CONTROL ACCESS		FREE OR TOLL FERRY
	DETAILED HIGHWAY INTERCHANGE		CANAL
	ROAD THROUGH MOUNTAIN PASS		NARROW STREAM
	HIGHWAY BRIDGE		WIDE STREAM
	UNDERPASS		DAM WITH LOCK
	OVERPASS		DAM
	DRAW SPAN ON BRIDGE		RESERVOIR, POND, OR LAKE
	HIGHWAY TUNNEL		COUNTY SEAT, COMMUNITY AND TOWN CENTER, TOWN HALL
	FORD		SCHOOL, COLLEGE OR UNIVERSITY
	INTERSTATE HIGHWAY		HOSPITAL, CHURCH
	U.S. NUMBERED HIGHWAY		CHURCH WITH CEMETERY
	N.C. NUMBERED HIGHWAY		CEMETERY, FAIRGROUND OR RACETRACK
	U.S. NUMBERED BICYCLE ROUTE		POST OFFICE
	N.C. NUMBERED BICYCLE ROUTE		POWER PLANT
	INTERSTATE INTERCHANGE NUMBER		POWER SUBSTATION
	SECONDARY ROAD NUMBER		PATROL STATION, CORRECTIONAL OR PENAL INSTN., HIGHWAY GARAGE OR MAINT. YARD
	RAILROAD, ANY NUMBER OF TRACKS USED BY SINGLE OPERATING COMPANY		WEIGHT STATION, SWAMP OR MARSH
	RAILROAD, ANY NUMBER OF TRACKS USED BY MORE THAN ONE OPERATING COMPANY ON SAME OR ADJACENT RIGHTS-OF-WAY		GRAVEL PIT OR QUARRY
	RAILROAD STATION		MONUMENT - SMALL HISTORICAL SITE
	GRADE CROSSING		LIGHTHOUSE
	UNDERPASS		MOUNTAIN PEAK
	OVERPASS		MINE
	RAILROAD TUNNEL		REST AREA
	RAILROAD BRIDGE		MUNICIPAL PARK
	UNINCORPORATED CENSUS DESIGNATED PLACE		TRIANGULATION STATION
	CITY LIMIT		COAST GUARD STATION
	COUNTY LINE		ARMORY
	STATE LINE		FEDERAL GAME LAND
	INCORPORATED CITY OR VILLAGE, (GENERALIZED)		MILITARY AIRFIELD
			COMMERCIAL OR MUNICIPAL FIELD
			HANGAR ON FIELD
			LANDING STRIP
			MARKED AUXILIARY FIELD
			WAREHOUSES OR MANUFACTURING PLANTS
			SHOPPING CENTERS



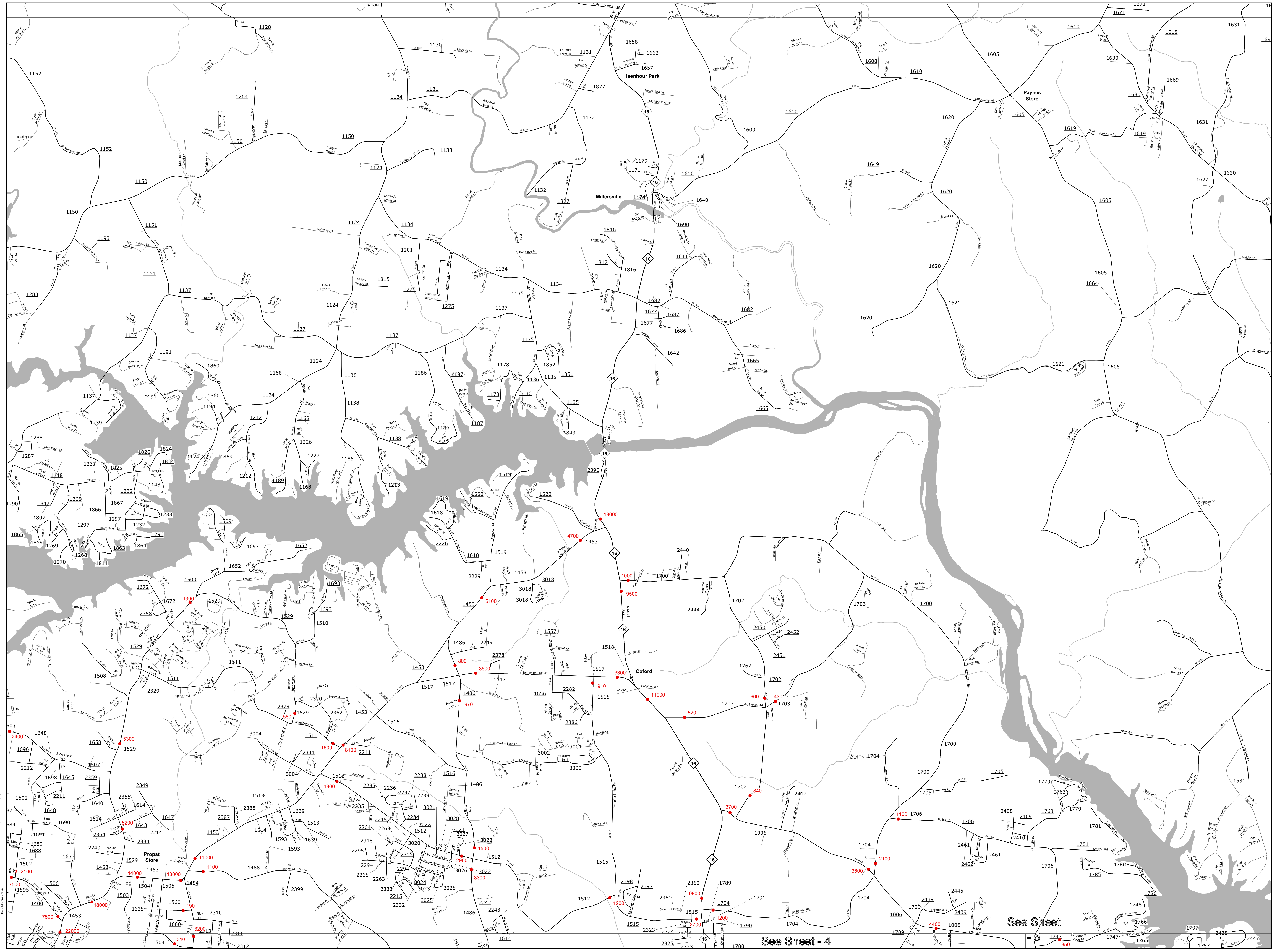
2015
ANNUAL AVERAGE
DAILY TRAFFIC
 GENERATED BY THE
TRAFFIC SURVEY GROUP
 TRANSPORTATION PLANNING BRANCH
HICKORY
 INCLUDED IN
 CATAWBA COUNTY
NORTH CAROLINA
BASE MAPPING PREPARED BY
 NORTH CAROLINA DEPARTMENT OF TRANSPORTATION
 STATE ROAD MAINTENANCE UNIT
 MAPPING AND INFORMATION SECTION
IN COOPERATION WITH THE
 U. S. DEPARTMENT OF TRANSPORTATION
 FEDERAL HIGHWAY ADMINISTRATION



THIS MAP IS A PUBLIC WORKS PRODUCT OF THE NORTH CAROLINA DEPARTMENT OF TRANSPORTATION. IT IS PROVIDED AS A SERVICE TO THE PUBLIC AND IS NOT TO BE USED FOR ANY OTHER PURPOSE. THE DATA IS BASED ON THE BEST AVAILABLE INFORMATION AND IS SUBJECT TO CHANGE WITHOUT NOTICE. THE STATE OF NORTH CAROLINA AND THE NORTH CAROLINA DEPARTMENT OF TRANSPORTATION ASSUME NO LIABILITY FOR ANY ERRORS OR OMISSIONS.


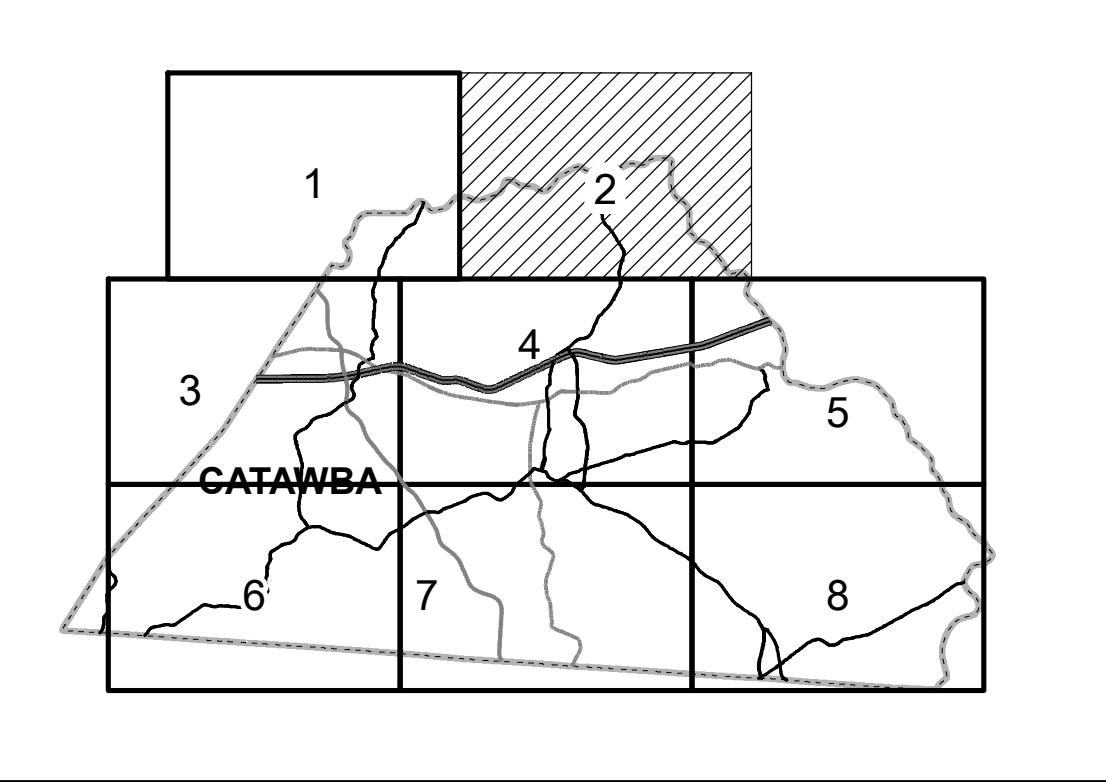
See Sheet - 3

See Sheet - 4

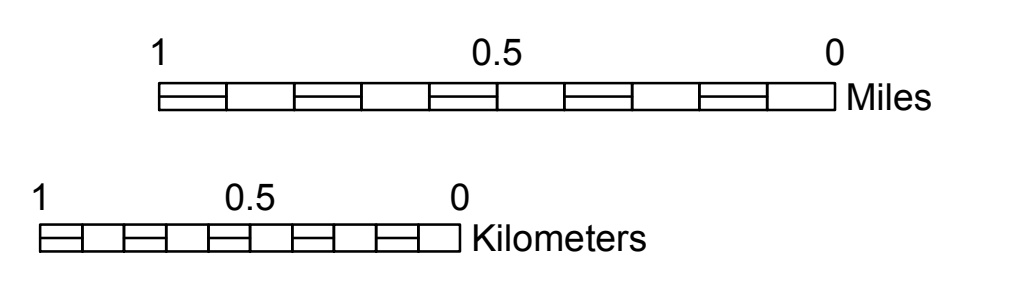


LEGEND

ROAD	TEL/ELECTR/PIPE	CABLE
4 LANE UNDIVIDED HIGHWAY	RES./PARK BOD.	RESERVATION OR PARK BOUNDARY
DIVIDED HIGHWAY		INSET AREA
FCA		FREE OR TOLL FERRY
DETAILED HIGHWAY INTERCHANGE		CANAL
ROAD THROUGH MOUNTAIN PASS		NARROW STREAM
HIGHWAY BRIDGE		WIDE STREAM
UNDERPASS		DAM WITH LOCK
OVERPASS		DAM
DRAW SPAN ON BRIDGE		RESERVOIR, POND, OR LAKE
HIGHWAY TUNNEL		COUNTY SEAT
FORD		COMMUNITY AND TOWN CENTER
INTERSTATE HIGHWAY		TOWN HALL
U.S. NUMBERED HIGHWAY		SCHOOL
N.C. NUMBERED HIGHWAY		COLLEGE OR UNIVERSITY
U.S. NUMBERED BICYCLE ROUTE		HOSPITAL
N.C. NUMBERED BICYCLE ROUTE		CHURCH
INTERSTATE INTERCHANGE NUMBER		CHURCH WITH CEMETERY
SECONDARY ROAD NUMBER		CEMETERY
RAILROAD, ANY NUMBER OF TRACKS		FAIRGROUND OR RACETRACK
RAILROAD, ANY NUMBER OF TRACKS USED BY SINGLE OPERATING COMPANY		POST OFFICE
RAILROAD, ANY NUMBER OF TRACKS USED BY MORE THAN ONE OPERATING COMPANY ON SAME OR ADJACENT RIGHTS-OF-WAY		POWER PLANT
RAILROAD STATION		POWER SUBSTATION
GRADE CROSSING		PATROL STATION
OVERPASS		CORRECTIONAL OR PENAL INSTN.
RAILROAD TUNNEL		HIGHWAY GARAGE OR MAINT. YARD
RAILROAD BRIDGE		WEIGHT STATION
UNINCORPORATED CENSUS DESIGNATED PLACE		SWAMP OR MARSH
CITY LIMIT		GRAVEL PIT OR QUARRY
COUNTY LINE		MONUMENT-SMALL HISTORICAL SITE
STATE LINE		LIGHTHOUSE
INCORPORATED CITY OR VILLAGE, (GENERALIZED)		MOUNTAIN PEAK
		MINE
		REST AREA
		MUNICIPAL PARK
		TRIANGULATION STATION
		COAST GUARD STATION
		ARMORY
		FEDERAL GAME LAND
		MILITARY AIRFIELD
		COMMERCIAL OR MUNICIPAL FIELD
		HANGAR ON FIELD
		LANDING STRIP
		MARKED AUXILIARY FIELD
		WAREHOUSES OR MANUFACTURING PLANTS
		SHOPPING CENTERS



2015
ANNUAL AVERAGE
DAILY TRAFFIC
 GENERATED BY THE
TRAFFIC SURVEY GROUP
 TRANSPORTATION PLANNING BRANCH
HICKORY
 INCLUDED IN
 CATAWBA COUNTY
NORTH CAROLINA
 BASE MAPPING PREPARED BY
 NORTH CAROLINA DEPARTMENT OF TRANSPORTATION
 STATE ROAD MAINTENANCE UNIT
 MAPPING AND INFORMATION SECTION
 IN COOPERATION WITH THE
 U. S. DEPARTMENT OF TRANSPORTATION
 FEDERAL HIGHWAY ADMINISTRATION

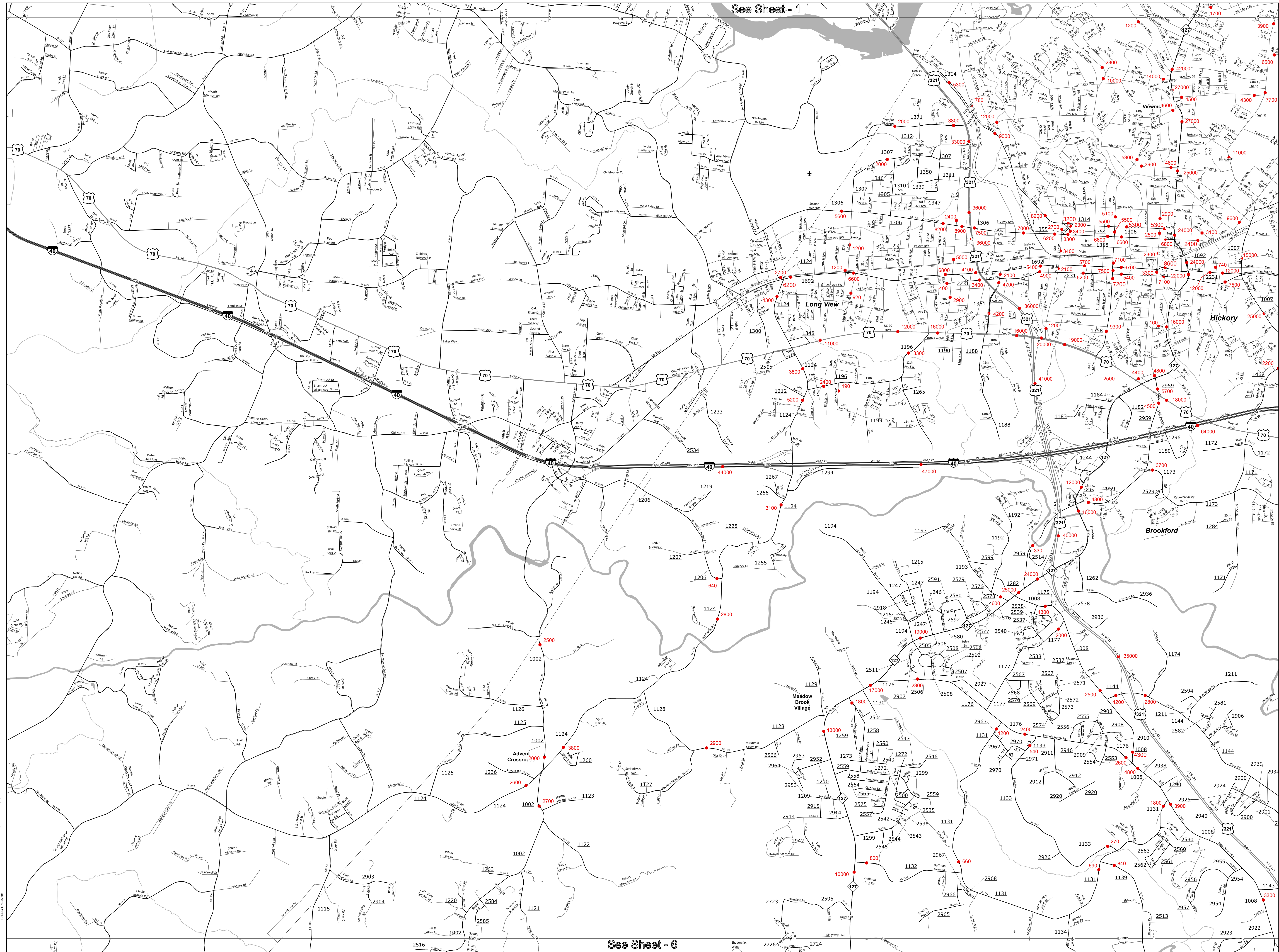


THE MATERIALS HEREON ARE PROVIDED BY THE ROAD AND TRANSPORTATION DIVISION OF THE NORTH CAROLINA DEPARTMENT OF TRANSPORTATION. THE DATA IS FOR INFORMATIONAL PURPOSES ONLY. THE DATA IS NOT TO BE USED FOR ANY OTHER PURPOSE. THE DATA IS NOT TO BE USED FOR ANY OTHER PURPOSE. THE DATA IS NOT TO BE USED FOR ANY OTHER PURPOSE.

See Sheet - 4

See Sheet


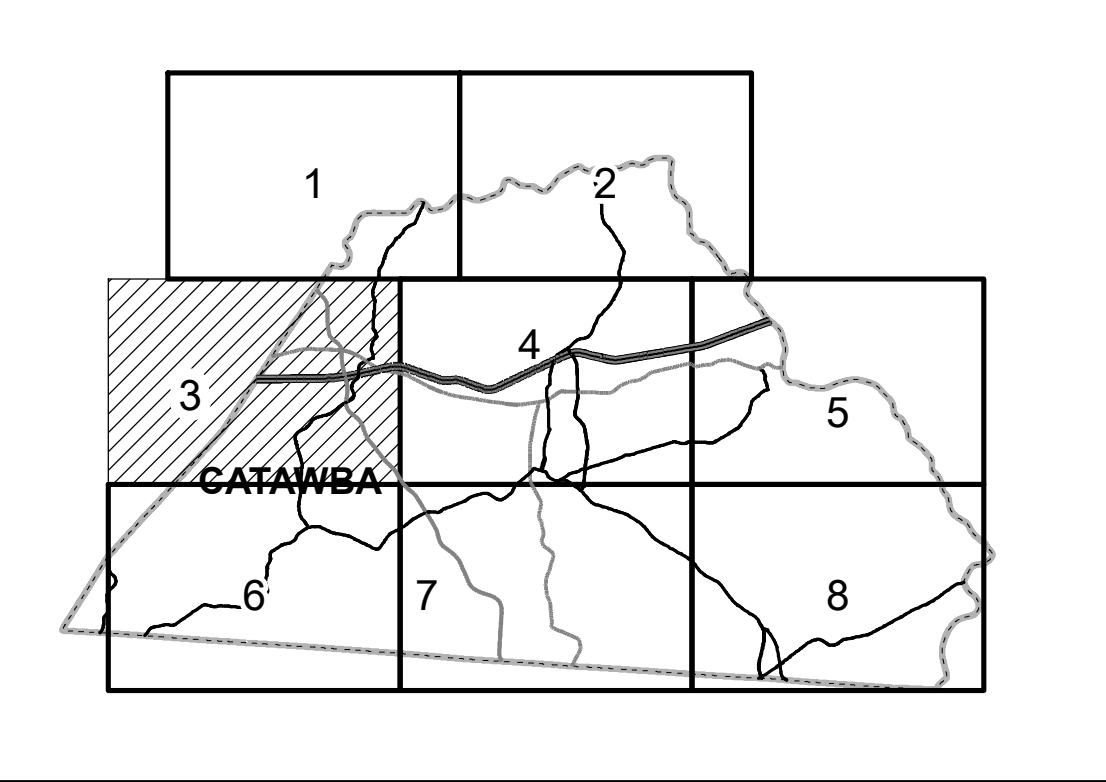
See Sheet - 1



See Sheet - 6

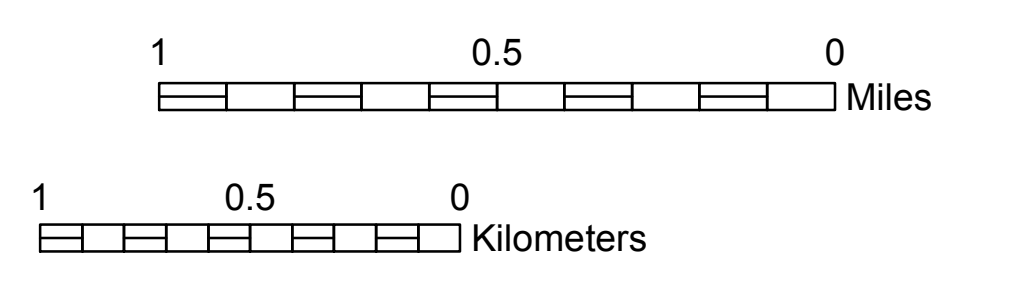
LEGEND

ROAD	TEL/ELECT P/PIPE	CABLE
4 LANE UNDIVIDED HIGHWAY	RES./PARK B'DY.	RESERVATION OR PARK BOUNDARY
DIVIDED HIGHWAY		INSET AREA
FCA		FREE OR TOLL FERRY
DETAILED HIGHWAY INTERCHANGE		CANAL
ROAD THROUGH MOUNTAIN PASS		NARROW STREAM
HIGHWAY BRIDGE		WIDE STREAM
UNDERPASS		DAM WITH LOCK
OVERPASS		DAM
DRAW SPAN ON BRIDGE		RESERVOIR, POND, OR LAKE
HIGHWAY TUNNEL		COUNTY SEAT
FORD		COMMUNITY AND TOWN CENTER
INTERSTATE HIGHWAY		TOWN HALL
U.S. NUMBERED HIGHWAY		SCHOOL
N.C. NUMBERED HIGHWAY		COLLEGE OR UNIVERSITY
U.S. NUMBERED BICYCLE ROUTE		HOSPITAL
N.C. NUMBERED BICYCLE ROUTE		CHURCH
INTERSTATE INTERCHANGE NUMBER		CHURCH WITH CEMETERY
SECONDARY ROAD NUMBER		CEMETERY
RAILROAD, ANY NUMBER OF TRACKS USED BY SINGLE OPERATING COMPANY		FAIRGROUND OR RACETRACK
RAILROAD, ANY NUMBER OF TRACKS USED BY MORE THAN ONE OPERATING COMPANY ON SAME OR ADJACENT RIGHTS-OF-WAY		POST OFFICE
RAILROAD STATION		POWER PLANT
GRADE CROSSING		POWER SUBSTATION
OVERPASS		PATROL STATION
RAILROAD TUNNEL		CORRECTIONAL OR PENAL INSTN.
RAILROAD BRIDGE		HIGHWAY GARAGE OR MAINT. YARD
UNINCORPORATED CENSUS DESIGNATED PLACE		HIGHWAY DIV. OR DIST. OFFICE
CITY LIMIT		WEIGHT STATION
COUNTY LINE		SWAMP FIT OR MARSH
STATE LINE		MONUMENT-SMALL HISTORICAL SITE
INCORPORATED CITY OR VILLAGE, (GENERALIZED)		LIGHTHOUSE
		MOUNTAIN PEAK
		MINE
		REST AREA
		MUNICIPAL PARK
		TRIANGULATION STATION
		COAST GUARD STATION
		ARMORY
		FEDERAL GAME LAND
		MILITARY AIRFIELD
		COMMERCIAL OR MUNICIPAL FIELD
		HANGAR ON FIELD
		LANDING STRIP
		MARKED AUXILIARY FIELD
		WAREHOUSES OR MANUFACTURING PLANTS
		SHOPPING CENTERS

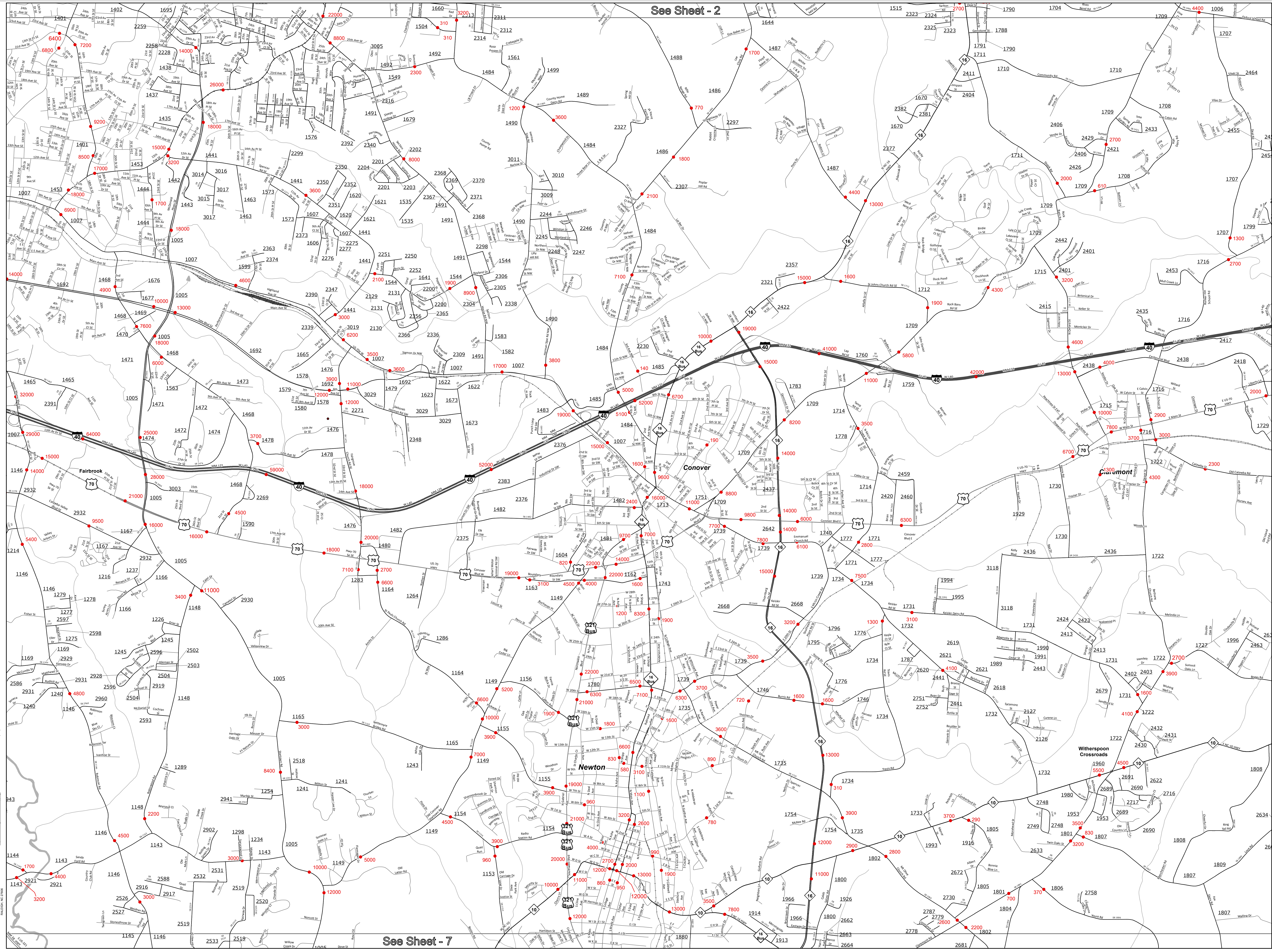


2015
ANNUAL AVERAGE
DAILY TRAFFIC
 GENERATED BY THE
TRAFFIC SURVEY GROUP
 TRANSPORTATION PLANNING BRANCH
HICKORY
 INCLUDED IN
 CATAWBA COUNTY
NORTH CAROLINA
 BASE MAPPING PREPARED BY

NORTH CAROLINA DEPARTMENT OF TRANSPORTATION
 STATE ROAD MAINTENANCE UNIT
 MAPPING AND INFORMATION SECTION
 IN COOPERATION WITH THE
 U. S. DEPARTMENT OF TRANSPORTATION
 FEDERAL HIGHWAY ADMINISTRATION



THIS MAP WAS PREPARED BY THE STATE ROAD MAINTENANCE UNIT, NORTH CAROLINA DEPARTMENT OF TRANSPORTATION, IN COOPERATION WITH THE U.S. DEPARTMENT OF TRANSPORTATION, FEDERAL HIGHWAY ADMINISTRATION. THE DATA FOR THIS MAP WAS OBTAINED FROM THE STATE ROAD MAINTENANCE UNIT, NORTH CAROLINA DEPARTMENT OF TRANSPORTATION, AND THE U.S. DEPARTMENT OF TRANSPORTATION, FEDERAL HIGHWAY ADMINISTRATION. THE STATE ROAD MAINTENANCE UNIT, NORTH CAROLINA DEPARTMENT OF TRANSPORTATION, AND THE U.S. DEPARTMENT OF TRANSPORTATION, FEDERAL HIGHWAY ADMINISTRATION, ARE NOT RESPONSIBLE FOR ANY ERRORS OR OMISSIONS THAT MAY APPEAR IN THIS MAP.

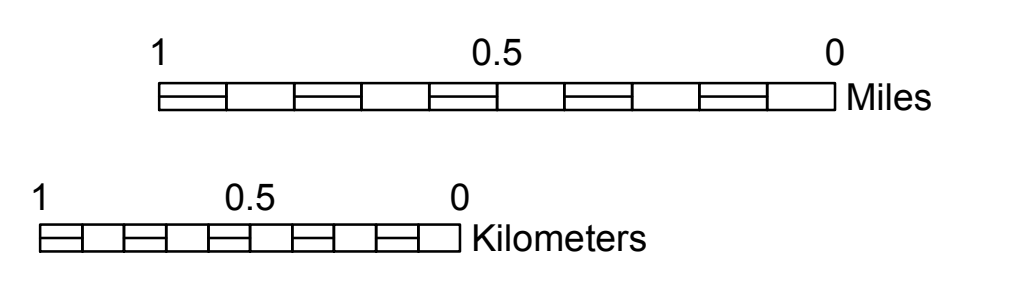


LEGEND

	ROAD		CABLE
	4 LANE UNDIVIDED HIGHWAY		RESERVATION OR PARK BOUNDARY
	DIVIDED HIGHWAY		INSET AREA
	FULL CONTROL ACCESS		FREE OR TOLL FERRY
	DETAILED HIGHWAY INTERCHANGE		CANAL
	ROAD THROUGH MOUNTAIN PASS		NARROW STREAM
	HIGHWAY BRIDGE		WIDE STREAM
	UNDERPASS		DAM WITH LOCK
	OVERPASS		DAM
	DRAW SPAN ON BRIDGE		RESERVOIR, POND, OR LAKE
	HIGHWAY TUNNEL		COUNTY SEAT, COMMUNITY AND TOWN CENTER, TOWN HALL
	FORD		SCHOOL, COLLEGE OR UNIVERSITY
	INTERSTATE HIGHWAY		HOSPITAL, CHURCH
	U.S. NUMBERED HIGHWAY		CHURCH WITH CEMETERY
	N.C. NUMBERED HIGHWAY		FAIRGROUND OR RACETRACK
	U.S. NUMBERED BICYCLE ROUTE		POST OFFICE
	N.C. NUMBERED BICYCLE ROUTE		POWER PLANT
	INTERSTATE INTERCHANGE NUMBER		POWER SUBSTATION
	SECONDARY ROAD NUMBER		PATROL STATION
	RAILROAD, ANY NUMBER OF TRACKS USED BY SINGLE OPERATING COMPANY		CORRECTIONAL OR PENAL INSTN.
	RAILROAD, ANY NUMBER OF TRACKS USED BY MORE THAN ONE OPERATING COMPANY ON SAME OR ADJACENT RIGHTS-OF-WAY		HIGHWAY GARAGE OR MAINT. YARD
	RAILROAD STATION		HIGHWAY DIV. OR DIST. OFFICE
	GRADE CROSSING		WEIGHT STATION
	OVERPASS		SWAMP PIT OR QUARRY
	RAILROAD TUNNEL		MONUMENT - SMALL HISTORICAL SITE
	RAILROAD BRIDGE		LIGHTHOUSE
	UNINCORPORATED CENSUS DESIGNATED PLACE		MOUNTAIN PEAK
	CITY LIMIT		REST AREA
	COUNTY LINE		MUNICIPAL PARK
	STATE LINE		TRIANGULATION STATION
	INCORPORATED CITY OR VILLAGE, (GENERALIZED)		COAST GUARD STATION
			ARMORY
			FEDERAL GAME LAND
			MILITARY AIRFIELD
			COMMERCIAL OR MUNICIPAL FIELD
			HANGAR ON FIELD
			LANDING STRIP
			MARKED AUXILIARY FIELD
			WAREHOUSES OR MANUFACTURING PLANTS
			SHOPPING CENTERS



2015
ANNUAL AVERAGE
DAILY TRAFFIC
 GENERATED BY THE
TRAFFIC SURVEY GROUP
 TRANSPORTATION PLANNING BRANCH
HICKORY
 INCLUDED IN
 CATAWBA COUNTY
NORTH CAROLINA
 BASE MAPPING PREPARED BY
 NORTH CAROLINA DEPARTMENT OF TRANSPORTATION
 STATE ROAD MAINTENANCE UNIT
 MAPPING AND INFORMATION SECTION
 IN COOPERATION WITH THE
 U. S. DEPARTMENT OF TRANSPORTATION
 FEDERAL HIGHWAY ADMINISTRATION

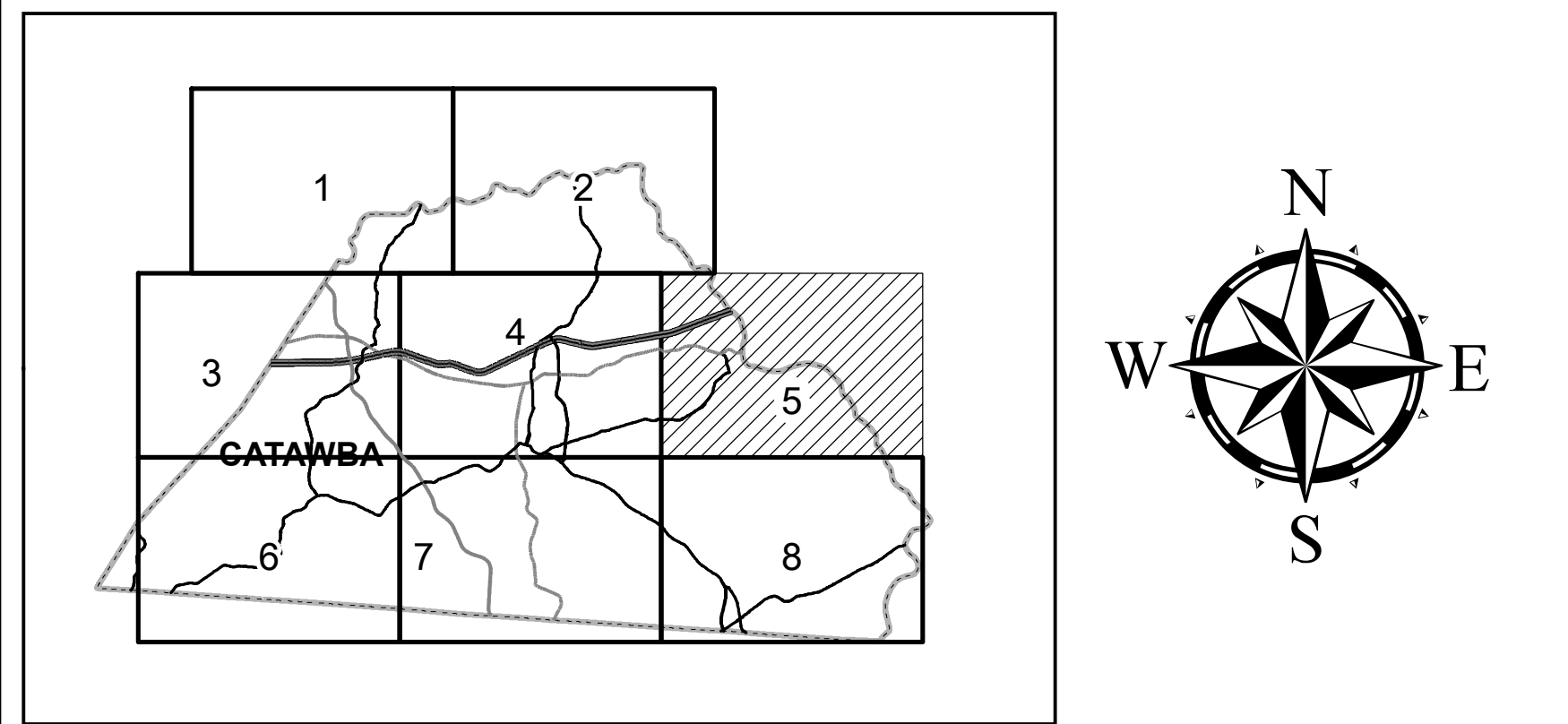


THE MATERIALS HEREON ARE PROVIDED BY THE STATE OF NORTH CAROLINA AND ITS AGENCIES AS A PUBLIC SERVICE. THE STATE AND ITS AGENCIES MAKE NO WARRANTY, EXPRESS OR IMPLIED, FOR THE ACCURACY, COMPLETENESS, OR SUITABILITY OF THE INFORMATION HEREON FOR ANY PARTICULAR PURPOSE. THE STATE AND ITS AGENCIES SHALL NOT BE LIABLE FOR ANY DAMAGES, INCLUDING CONSEQUENTIAL DAMAGES, ARISING FROM THE USE OF THE INFORMATION HEREON.

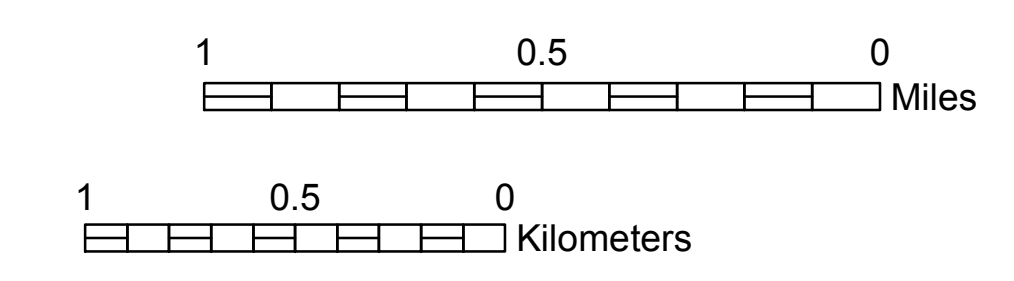


LEGEND

ROAD	TEL/ELECTR. PIPE	CABLE
4 LANE UNDIVIDED HIGHWAY	RES./PARK BDR.	RESERVATION OR PARK BOUNDARY
DIVIDED HIGHWAY		INSET AREA
FCA		FREE OR TOLL FERRY
DETAILED HIGHWAY INTERCHANGE		CANAL
ROAD THROUGH MOUNTAIN PASS		NARROW STREAM
HIGHWAY BRIDGE		WIDE STREAM
UNDERPASS		DAM WITH LOCK
OVERPASS		DAM
DRAW SPAN ON BRIDGE		RESERVOIR, POND, OR LAKE
HIGHWAY TUNNEL		COUNTY SEAT
FORD		COMMUNITY AND TOWN CENTER
INTERSTATE HIGHWAY		TOWN HALL
U.S. NUMBERED HIGHWAY		SCHOOL
N.C. NUMBERED HIGHWAY		COLLEGE OR UNIVERSITY
U.S. NUMBERED BICYCLE ROUTE		HOSPITAL
N.C. NUMBERED BICYCLE ROUTE		CHURCH
INTERSTATE INTERCHANGE NUMBER		CHURCH WITH CEMETERY
SECONDARY ROAD NUMBER		CEMETERY
RAILROAD, ANY NUMBER OF TRACKS USED BY SINGLE OPERATING COMPANY		FAIRGROUND OR RACETRACK
RAILROAD, ANY NUMBER OF TRACKS USED BY MORE THAN ONE OPERATING COMPANY ON SAME OR ADJACENT RIGHTS-OF-WAY		POST OFFICE
RAILROAD STATION		POWER PLANT
GRADE CROSSING		POWER SUBSTATION
OVERPASS		PATROL STATION
RAILROAD TUNNEL		CORRECTIONAL OR PENAL INSTN.
RAILROAD BRIDGE		HIGHWAY GARAGE OR MAINT. YARD
UNINCORPORATED CENSUS DESIGNATED PLACE		HIGHWAY DIV. OR DIST. OFFICE
CITY LIMIT		WEIGHT STATION
COUNTY LINE		SWAMP OR MARSH
STATE LINE		GRAVEL PIT OR QUARRY
INCORPORATED CITY OR VILLAGE, (GENERALIZED)		MONUMENT-SMALL HISTORICAL SITE
		LIGHTHOUSE
		MOUNTAIN PEAK
		MINE
		REST AREA
		MUNICIPAL PARK
		TRIANGULATION STATION
		COAST GUARD STATION
		ARMORY
		FEDERAL GAME LAND
		MILITARY AIRFIELD
		COMMERCIAL OR MUNICIPAL FIELD
		HANGAR ON FIELD
		LANDING STRIP
		MARKED AUXILIARY FIELD
		WAREHOUSES OR MANUFACTURING PLANTS
		SHOPPING CENTERS

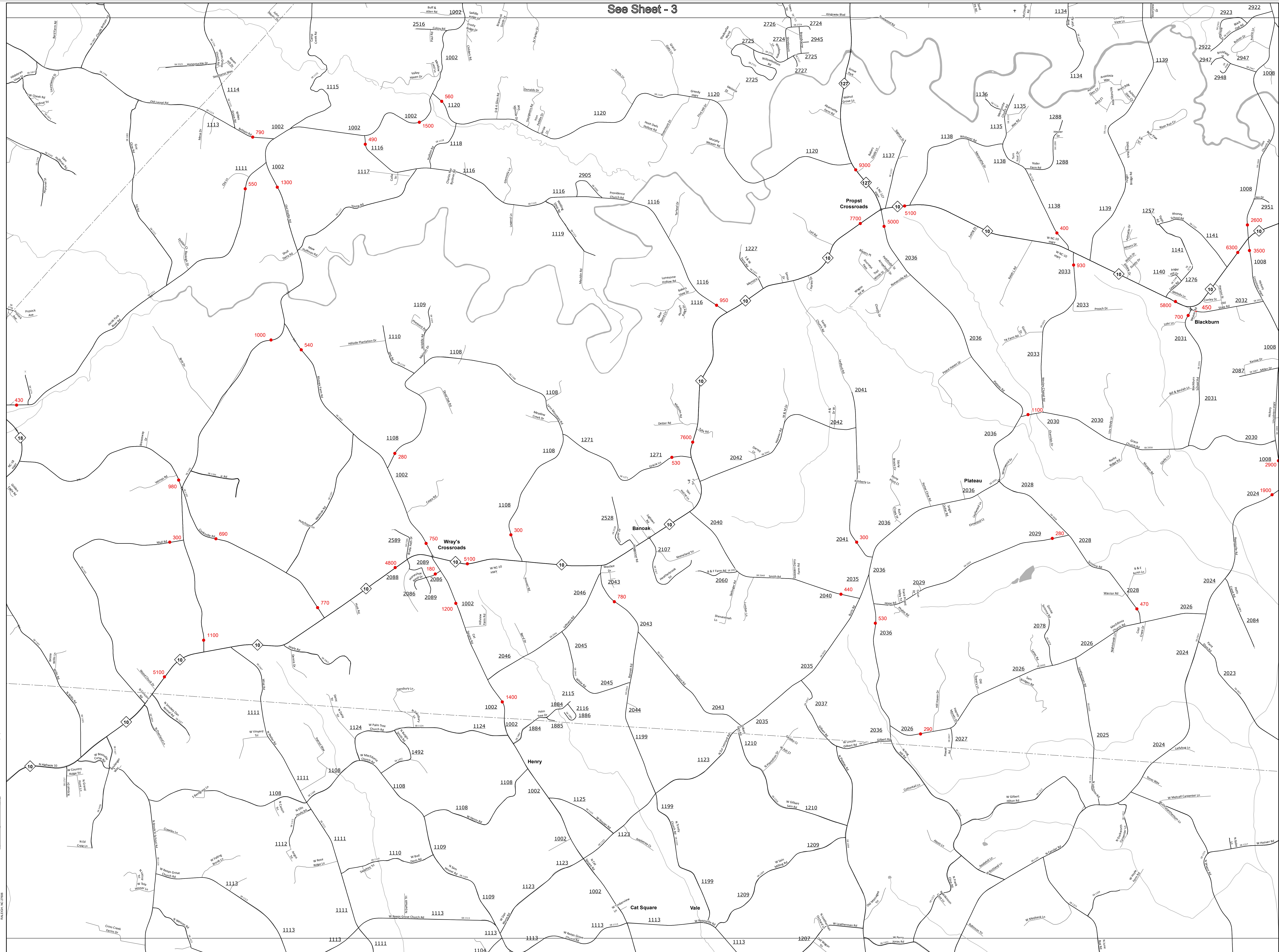


2015
ANNUAL AVERAGE
DAILY TRAFFIC
 GENERATED BY THE
TRAFFIC SURVEY GROUP
 TRANSPORTATION PLANNING BRANCH
HICKORY
 INCLUDED IN
 CATAWBA COUNTY
NORTH CAROLINA
 BASE MAPPING PREPARED BY
 NORTH CAROLINA DEPARTMENT OF TRANSPORTATION
 STATE ROAD MAINTENANCE UNIT
 MAPPING AND INFORMATION SECTION
 IN COOPERATION WITH THE
 U. S. DEPARTMENT OF TRANSPORTATION
 FEDERAL HIGHWAY ADMINISTRATION




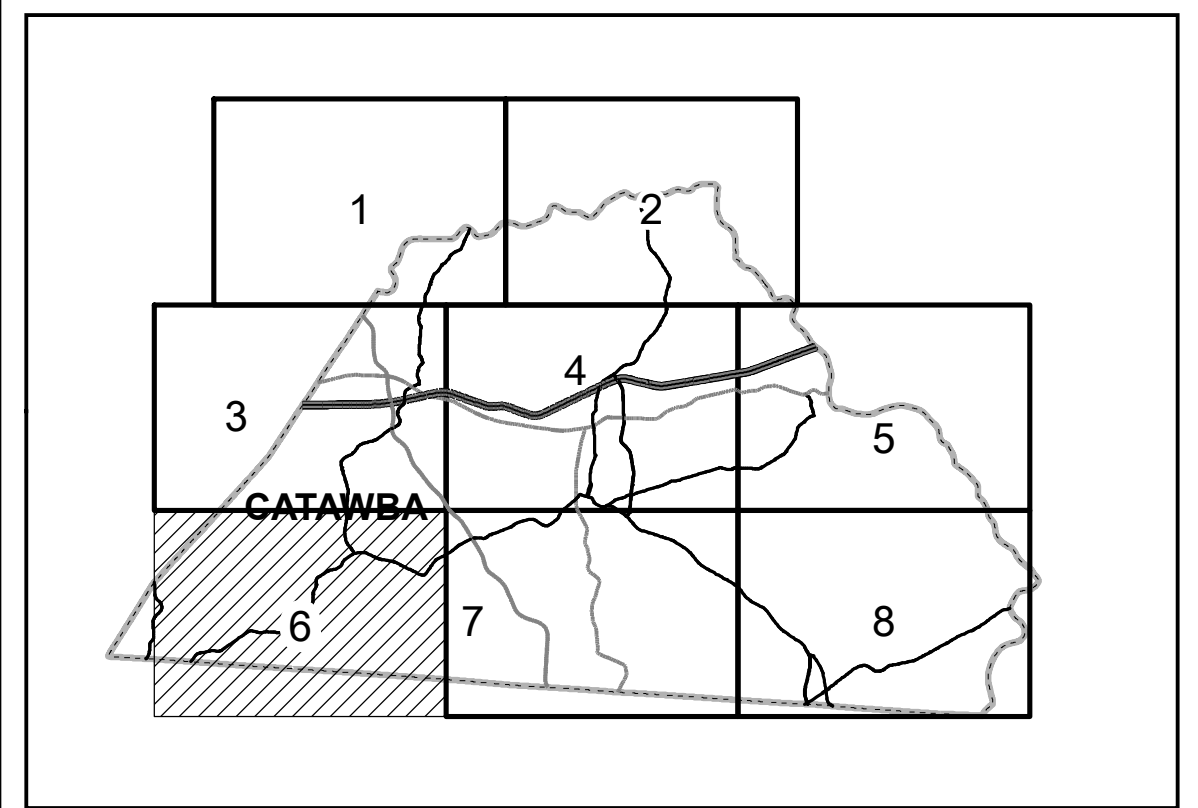
THE MATERIALS HEREIN ARE PROVIDED BY THE ROAD AND TRANSPORTATION DIVISION OF THE NORTH CAROLINA DEPARTMENT OF TRANSPORTATION. THE DATA IS PROVIDED AS IS AND THE USER ASSUMES ALL LIABILITY FOR ANY AND ALL DAMAGES, INCLUDING REASONABLE ATTORNEY'S FEES, ARISING FROM THE USE OF THIS INFORMATION. THE INFORMATION IS NOT TO BE USED FOR ANY PURPOSE OTHER THAN THAT FOR WHICH IT WAS PROVIDED. THE INFORMATION IS NOT TO BE REPRODUCED OR TRANSMITTED IN ANY FORM OR BY ANY MEANS, ELECTRONIC OR MECHANICAL, INCLUDING PHOTOCOPYING, RECORDING, OR BY ANY INFORMATION STORAGE AND RETRIEVAL SYSTEM, WITHOUT THE EXPRESS WRITTEN PERMISSION OF THE NORTH CAROLINA DEPARTMENT OF TRANSPORTATION.

See Sheet - 8



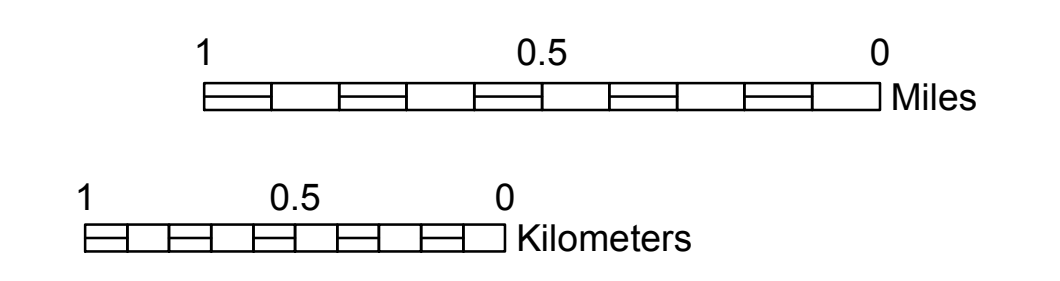
LEGEND

	ROAD		CABLE
	4 LANE UNDIVIDED HIGHWAY		RESERVATION OR PARK BOUNDARY
	DIVIDED HIGHWAY		INSET AREA
	FULL CONTROL ACCESS		FREE OR TOLL FERRY
	DETAILED HIGHWAY INTERCHANGE		CANAL
	ROAD THROUGH MOUNTAIN PASS		NARROW STREAM
	HIGHWAY BRIDGE		WIDE STREAM
	UNDERPASS		DAM WITH LOCK
	OVERPASS		DAM
	DRAW SPAN ON BRIDGE		RESERVOIR, POND, OR LAKE
	HIGHWAY TUNNEL		COUNTY SEAT AND TOWN CENTER
	FORD		TOWN HALL
	INTERSTATE HIGHWAY		SCHOOL
	U.S. NUMBERED HIGHWAY		COLLEGE OR UNIVERSITY
	N.C. NUMBERED HIGHWAY		HOSPITAL
	U.S. NUMBERED BICYCLE ROUTE		CHURCH
	N.C. NUMBERED BICYCLE ROUTE		CHURCH WITH CEMETERY
	INTERSTATE INTERCHANGE NUMBER		CEMETERY
	SECONDARY ROAD NUMBER		FAIRGROUND OR RACETRACK
	RAILROAD, ANY NUMBER OF TRACKS USED BY SINGLE OPERATING COMPANY		POST OFFICE
	RAILROAD, ANY NUMBER OF TRACKS USED BY MORE THAN ONE OPERATING COMPANY ON SAME OR ADJACENT RIGHTS-OF-WAY		POWER PLANT
	RAILROAD STATION		POWER SUBSTATION
	GRADE CROSSING		PATROL STATION
	UNDERPASS		CORRECTIONAL OR PENAL INSTN.
	OVERPASS		HIGHWAY GARAGE OR MAINT. YARD
	RAILROAD TUNNEL		HIGHWAY DIV. OR DIST. OFFICE
	RAILROAD BRIDGE		WEIGHT STATION
	DESIGNATED PLACE		SWAMP OR MARSH
	CITY LIMIT		GRAVEL PIT OR QUARRY
	COUNTY LINE		MONUMENT - SMALL HISTORICAL SITE
	STATE LINE		LIGHTHOUSE
	INCORPORATED CITY OR VILLAGE, (GENERALIZED)		MOUNTAIN PEAK
			MINE
			REST AREA
			MUNICIPAL PARK
			TRIANGULATION STATION
			COAST GUARD STATION
			ARMORY
			FEDERAL GAME LAND
			MILITARY AIRFIELD
			COMMERCIAL OR MUNICIPAL FIELD
			HANGAR ON FIELD
			LANDING STRIP
			MARKED AUXILIARY FIELD
			WAREHOUSES OR MANUFACTURING PLANTS
			SHOPPING CENTERS

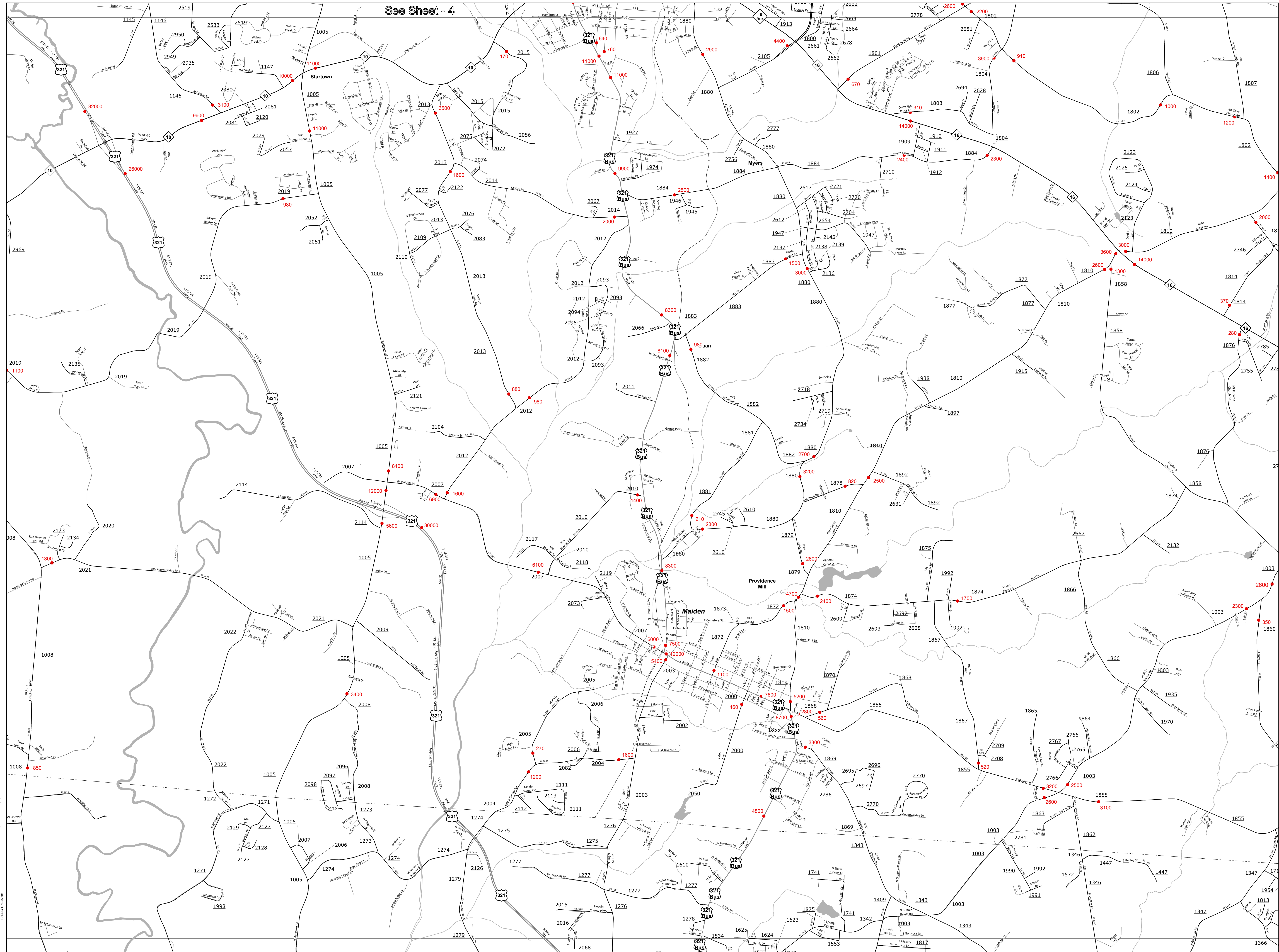


2015
ANNUAL AVERAGE
DAILY TRAFFIC
 GENERATED BY THE
TRAFFIC SURVEY GROUP
 TRANSPORTATION PLANNING BRANCH
HICKORY
 INCLUDED IN
 CATAWBA COUNTY
NORTH CAROLINA
 BASE MAPPING PREPARED BY

NORTH CAROLINA DEPARTMENT OF TRANSPORTATION
 STATE ROAD MAINTENANCE UNIT
 MAPPING AND INFORMATION SECTION
 IN COOPERATION WITH THE
 U. S. DEPARTMENT OF TRANSPORTATION
 FEDERAL HIGHWAY ADMINISTRATION

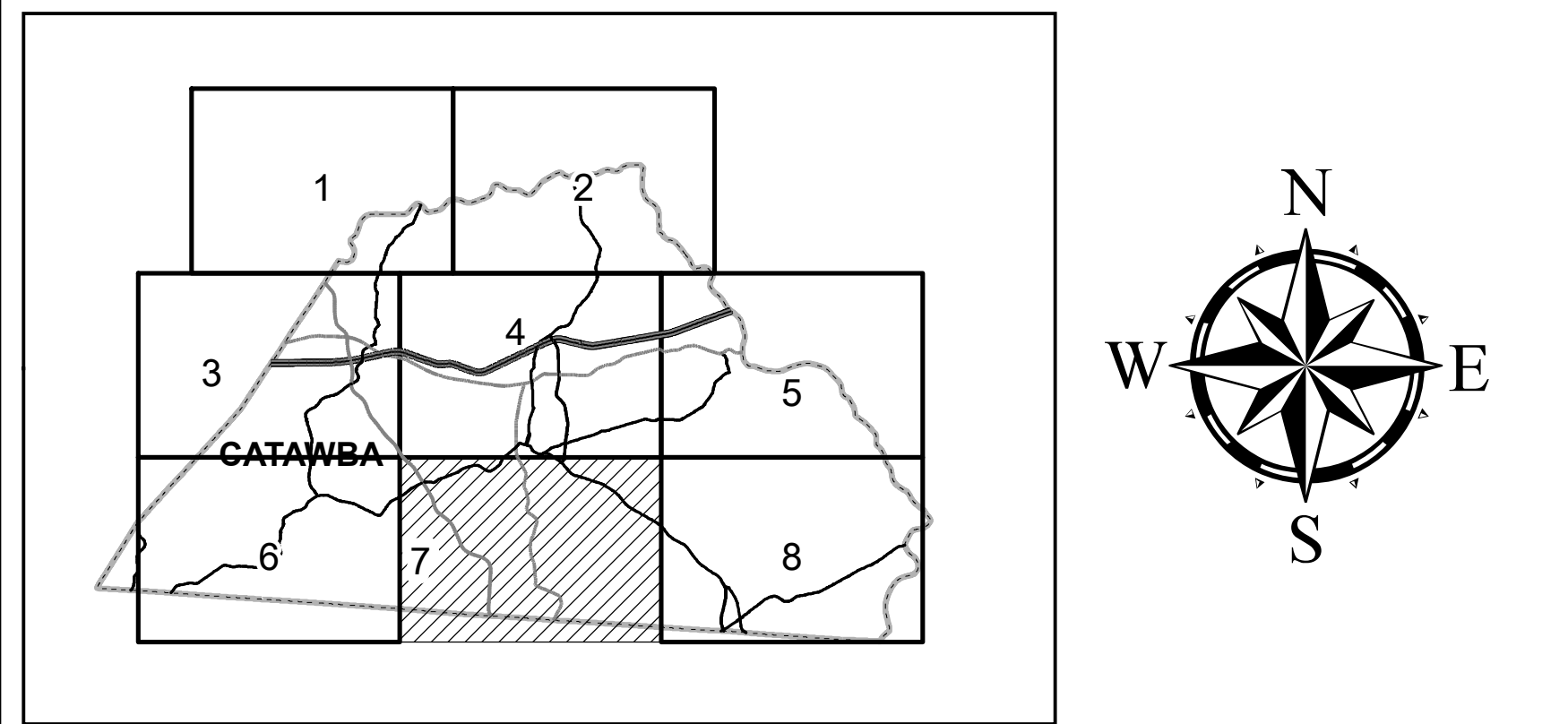


THIS MAP IS A PUBLIC WORKS PRODUCT OF THE NORTH CAROLINA DEPARTMENT OF TRANSPORTATION. IT IS PROVIDED AS A SERVICE TO THE PUBLIC AND IS NOT TO BE USED FOR ANY OTHER PURPOSE. THE STATE OF NORTH CAROLINA AND ITS OFFICIALS MAKE NO WARRANTY, REPRESENTATION, OR GUARANTEE OF ANY KIND, EXPRESS OR IMPLIED, REGARDING THE ACCURACY, COMPLETENESS, OR SUITABILITY OF THIS MAP FOR ANY PARTICULAR PURPOSE. THE USER ASSUMES ALL LIABILITY FOR ANY DAMAGE OR INJURY RESULTING FROM THE USE OF THIS MAP.

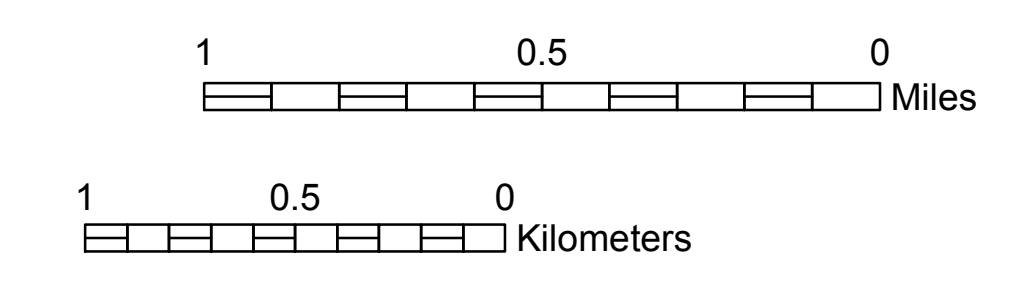


LEGEND

ROAD	TEL/ELECT/PIPE	CABLE
4 LANE UNDIVIDED HIGHWAY	RES./PARK B'DY.	RESERVATION OR PARK BOUNDARY
DIVIDED HIGHWAY		INSET AREA
FCA		FREE OR TOLL FERRY
FULL CONTROL ACCESS		CANAL
DETAILED HIGHWAY INTERCHANGE		NARROW STREAM
ROAD THROUGH MOUNTAIN PASS		WIDE STREAM
HIGHWAY BRIDGE		DAM WITH LOCK
UNDERPASS		DAM
OVERPASS		RESERVOIR, POND, OR LAKE
DRAW SPAN ON BRIDGE		COUNTY SEAT
HIGHWAY TUNNEL		COMMUNITY AND TOWN CENTER
FORD		TOWN HALL
INTERSTATE HIGHWAY		SCHOOL
U.S. NUMBERED HIGHWAY		COLLEGE OR UNIVERSITY
N.C. NUMBERED HIGHWAY		HOSPITAL
U.S. NUMBERED BICYCLE ROUTE		CHURCH
N.C. NUMBERED BICYCLE ROUTE		CHURCH WITH CEMETERY
INTERSTATE INTERCHANGE NUMBER		CEMETERY
SECONDARY ROAD NUMBER		FAIRGROUND OR RACETRACK
RAILROAD, ANY NUMBER OF TRACKS USED BY SINGLE OPERATING COMPANY		POST OFFICE
RAILROAD, ANY NUMBER OF TRACKS USED BY MORE THAN ONE OPERATING COMPANY ON SAME OR ADJACENT RIGHTS-OF-WAY		POWER PLANT
RAILROAD STATION		POWER SUBSTATION
GRADE CROSSING		PATROL STATION
UNDERPASS		CORRECTIONAL OR PENAL INSTN.
OVERPASS		HIGHWAY GARAGE OR MAINT. YARD
RAILROAD TUNNEL		HIGHWAY DIV. OR DIST. OFFICE
RAILROAD BRIDGE		WEIGHT STATION
UNINCORPORATED CENSUS DESIGNATED PLACE		SWAMP OR MARSH
CITY LIMIT		GRAVEL PIT OR QUARRY
COUNTY LINE		MONUMENT-SMALL HISTORICAL SITE
STATE LINE		LIGHTHOUSE
INCORPORATED CITY OR VILLAGE, (GENERALIZED)		MOUNTAIN PEAK
		MINE
		REST AREA
		MUNICIPAL PARK
		TRIANGULATION STATION
		COAST GUARD STATION
		ARMORY
		FEDERAL GAME LAND
		MILITARY AIRFIELD
		COMMERCIAL OR MUNICIPAL FIELD
		HANGAR ON FIELD
		LANDING STRIP
		MARKED AUXILIARY FIELD
		WAREHOUSES OR MANUFACTURING PLANTS
		SHOPPING CENTERS

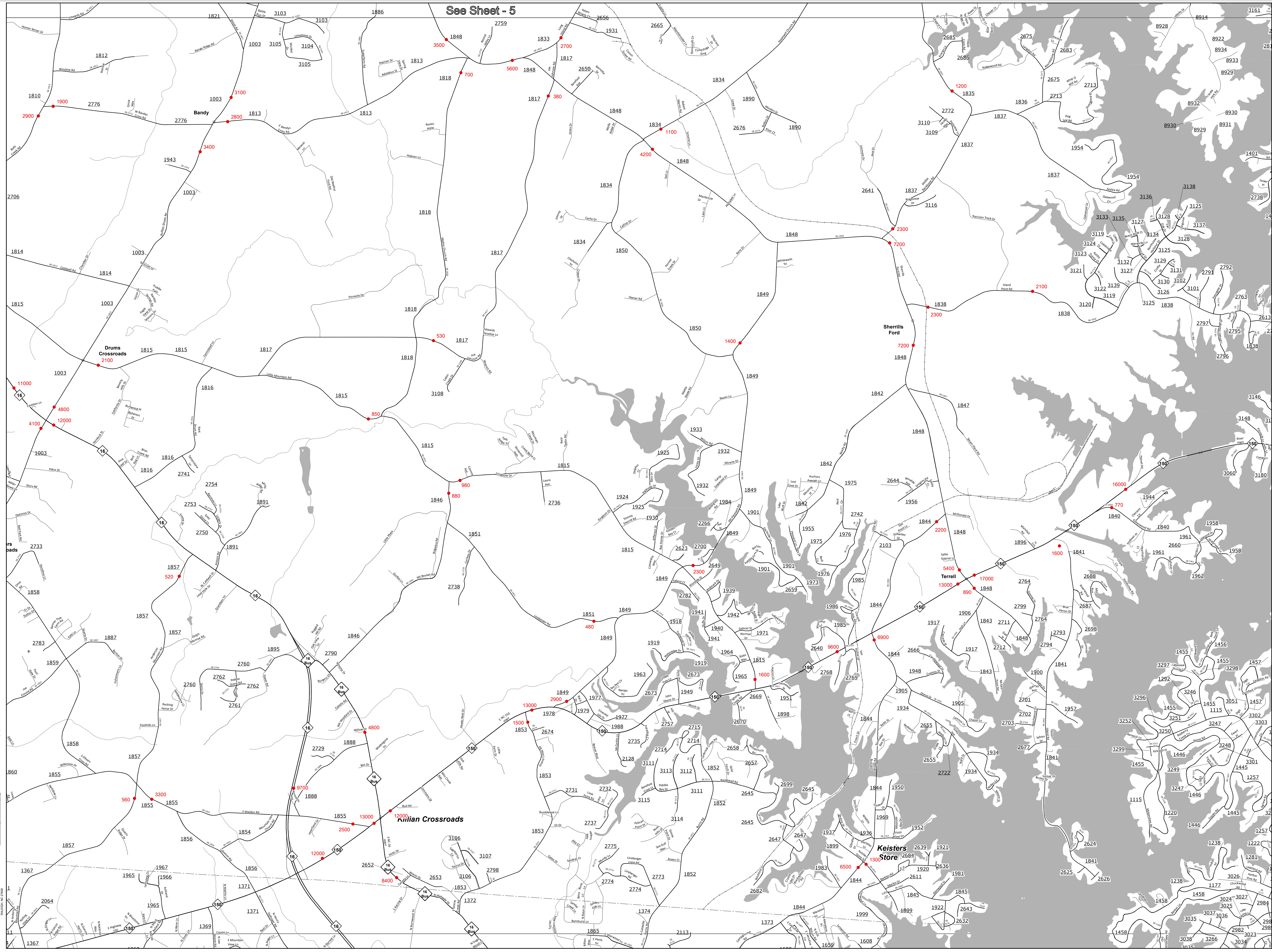


2015
ANNUAL AVERAGE
DAILY TRAFFIC
 GENERATED BY THE
TRAFFIC SURVEY GROUP
 TRANSPORTATION PLANNING BRANCH
HICKORY
 INCLUDED IN
 CATAWBA COUNTY
NORTH CAROLINA
 BASE MAPPING PREPARED BY
 NORTH CAROLINA DEPARTMENT OF TRANSPORTATION
 STATE ROAD MAINTENANCE UNIT
 MAPPING AND INFORMATION SECTION
 IN COOPERATION WITH THE
 U. S. DEPARTMENT OF TRANSPORTATION
 FEDERAL HIGHWAY ADMINISTRATION



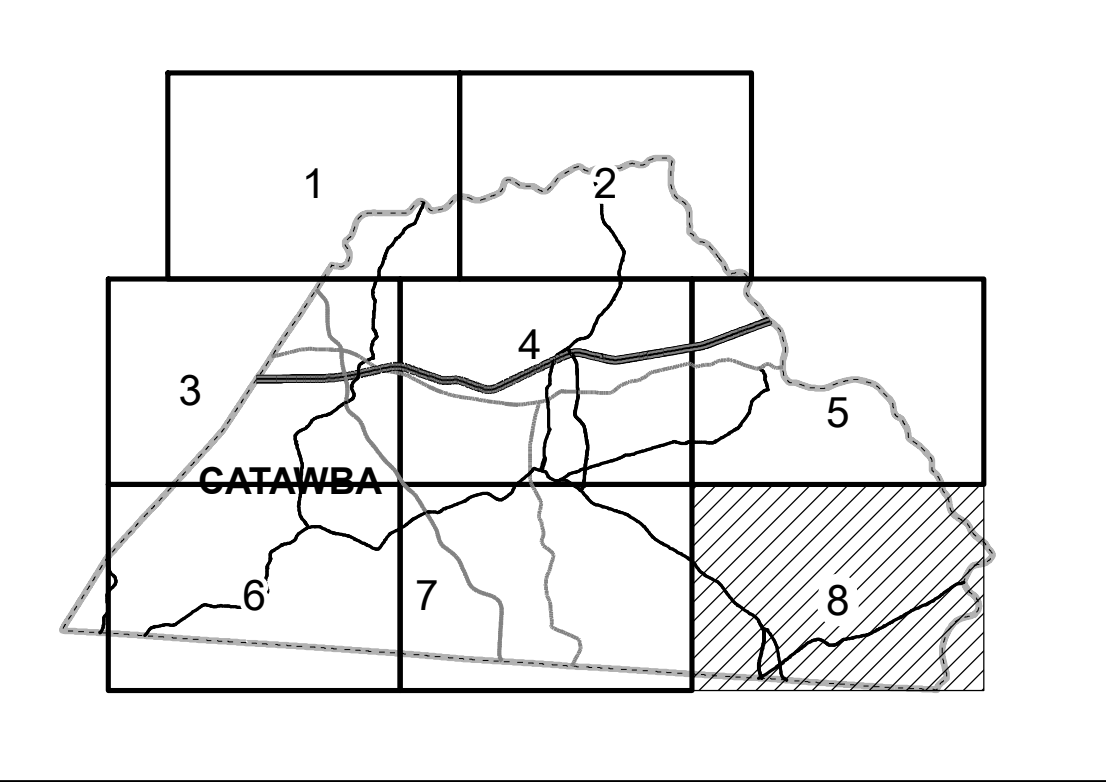
THE DATA SHOWN ON THIS MAP IS BASED ON THE 2015 ANNUAL AVERAGE DAILY TRAFFIC SURVEY. THE DATA IS PROVIDED FOR INFORMATIONAL PURPOSES ONLY. THE NORTH CAROLINA DEPARTMENT OF TRANSPORTATION AND THE U.S. DEPARTMENT OF TRANSPORTATION FEDERAL HIGHWAY ADMINISTRATION ARE NOT RESPONSIBLE FOR ANY ERRORS OR OMISSIONS.

See Sheet - 5



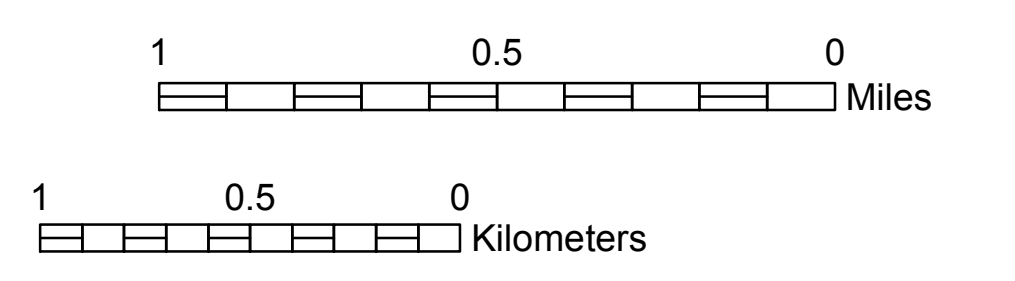
LEGEND

	ROAD		CABLE
	4 LANE UNDIVIDED HIGHWAY		RESERVATION OR PARK BOUNDARY
	DIVIDED HIGHWAY		INSET AREA
	FULL CONTROL ACCESS		FREE OR TOLL FERRY
	DETAILED HIGHWAY INTERCHANGE		CANAL
	ROAD THROUGH MOUNTAIN PASS		NARROW STREAM
	HIGHWAY BRIDGE		WIDE STREAM
	UNDERPASS		DAM WITH LOCK
	OVERPASS		DAM
	DRAW SPAN ON BRIDGE		RESERVOIR, POND, OR LAKE
	HIGHWAY TUNNEL		COUNTY SEAT AND TOWN CENTER
	FORD		TOWN HALL
	INTERSTATE HIGHWAY		SCHOOL
	U.S. NUMBERED HIGHWAY		COLLEGE OR UNIVERSITY
	N.C. NUMBERED HIGHWAY		HOSPITAL
	U.S. NUMBERED BICYCLE ROUTE		CHURCH
	N.C. NUMBERED BICYCLE ROUTE		CHURCH WITH CEMETERY
	INTERSTATE INTERCHANGE NUMBER		CEMETERY
	SECONDARY ROAD NUMBER		FAIRGROUND OR RACETRACK
	RAILROAD, ANY NUMBER OF TRACKS USED BY SINGLE OPERATING COMPANY		POST OFFICE
	RAILROAD, ANY NUMBER OF TRACKS USED BY MORE THAN ONE OPERATING COMPANY ON SAME OR ADJACENT RIGHTS-OF-WAY		POWER PLANT
	RAILROAD STATION		POWER SUBSTATION
	GRADE CROSSING		PATROL STATION
	UNDERPASS		CORRECTIONAL OR PENAL INSTN.
	OVERPASS		HIGHWAY GARAGE OR MAINT. YARD
	RAILROAD TUNNEL		HIGHWAY DIV. OR DIST. OFFICE
	RAILROAD BRIDGE		WEIGHT STATION
	UNINCORPORATED CENSUS DESIGNATED PLACE		SWAMP OR MARSH
	CITY LIMIT		GRAVEL PIT OR QUARRY
	COUNTY LINE		MONUMENT - SMALL HISTORICAL SITE
	STATE LINE		LIGHTHOUSE
	INCORPORATED CITY OR VILLAGE, (GENERALIZED)		MOUNTAIN PEAK
			MINE
			REST AREA
			MUNICIPAL PARK
			TRIANGULATION STATION
			COAST GUARD STATION
			ARMORY
			FEDERAL GAME LAND
			MILITARY AIRFIELD
			COMMERCIAL OR MUNICIPAL FIELD
			HANGAR ON FIELD
			LANDING STRIP
			MARKED AUXILIARY FIELD
			WAREHOUSES OR MANUFACTURING PLANTS
			SHOPPING CENTERS



2015
ANNUAL AVERAGE
DAILY TRAFFIC
 GENERATED BY THE
TRAFFIC SURVEY GROUP
 TRANSPORTATION PLANNING BRANCH
HICKORY
 INCLUDED IN
 CATAWBA COUNTY
NORTH CAROLINA
 BASE MAPPING PREPARED BY

NORTH CAROLINA DEPARTMENT OF TRANSPORTATION
 STATE ROAD MAINTENANCE UNIT
 MAPPING AND INFORMATION SECTION
 IN COOPERATION WITH THE
 U. S. DEPARTMENT OF TRANSPORTATION
 FEDERAL HIGHWAY ADMINISTRATION



THIS MAP WAS PREPARED BY THE NORTH CAROLINA DEPARTMENT OF TRANSPORTATION, STATE ROAD MAINTENANCE UNIT, MAPPING AND INFORMATION SECTION, IN COOPERATION WITH THE U.S. DEPARTMENT OF TRANSPORTATION, FEDERAL HIGHWAY ADMINISTRATION. THE DATA FOR THIS MAP WAS OBTAINED FROM THE NORTH CAROLINA DEPARTMENT OF TRANSPORTATION, STATE ROAD MAINTENANCE UNIT, MAPPING AND INFORMATION SECTION. THE DATA FOR THIS MAP WAS OBTAINED FROM THE NORTH CAROLINA DEPARTMENT OF TRANSPORTATION, STATE ROAD MAINTENANCE UNIT, MAPPING AND INFORMATION SECTION. THE DATA FOR THIS MAP WAS OBTAINED FROM THE NORTH CAROLINA DEPARTMENT OF TRANSPORTATION, STATE ROAD MAINTENANCE UNIT, MAPPING AND INFORMATION SECTION.