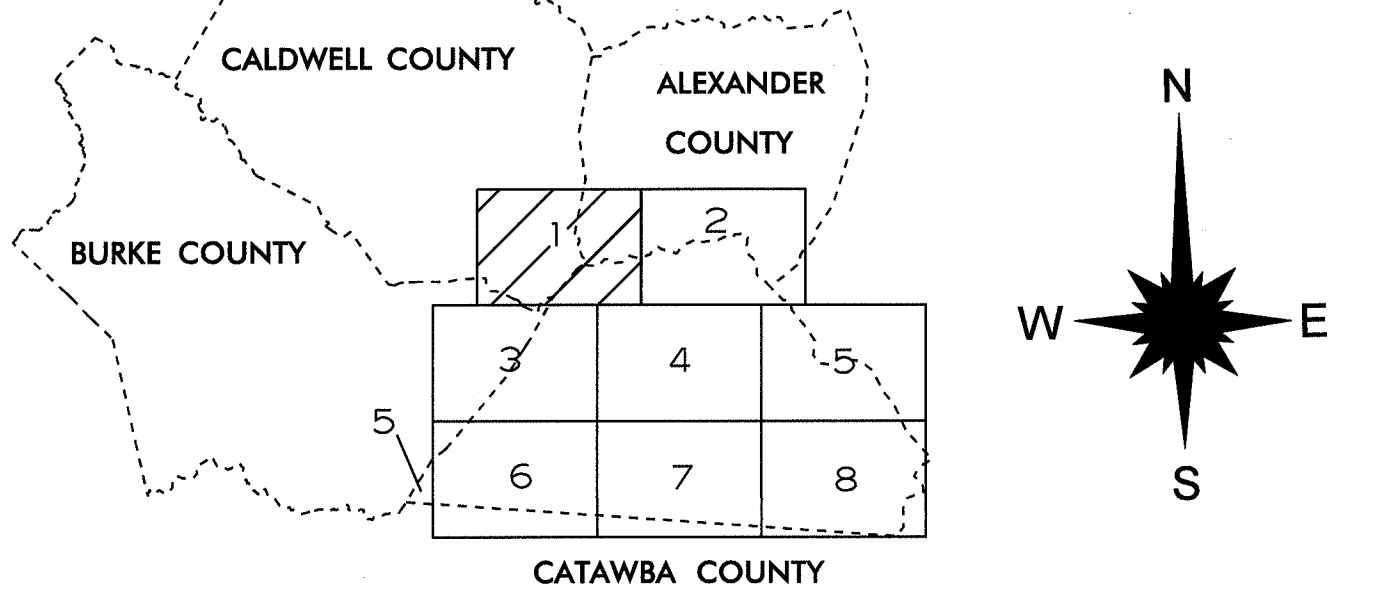




LEGEND

ROAD 4 LANE UNDIVIDED HIGHWAY	TEL./ELECT./PIPE RES./PARK BLDG.	CABLE
DIVIDED HIGHWAY	FCA	RESERVATION OR PARK BOUNDARY
FULL CONTROL ACCESS	DETAILED HIGHWAY INTERCHANGE	INSET AREA
ROAD THROUGH MOUNTAIN PASS	HIGHWAY BRIDGE	FREE OR TOLL FERRY
OVERPASS	UNDERPASS	CANAL
DRAW SPAN ON BRIDGE	HIGHWAY TUNNEL	NARROW STREAM
FORD	INTERSTATE HIGHWAY	WIDE STREAM
U.S. NUMBERED HIGHWAY	U.S. NUMBERED HIGHWAY	DAM WITH LOCK
N.C. NUMBERED HIGHWAY	U.S. NUMBERED BICYCLE ROUTE	DAM
U.S. NUMBERED BICYCLE ROUTE	N.C. NUMBERED BICYCLE ROUTE	RESERVOIR, POND, OR LAKE
INTERSTATE INTERCHANGE NUMBER	SECONDARY ROAD NUMBER	COUNTY SEAT
RAILROAD, ANY NUMBER OF TRACKS USED BY SINGLE OPERATING COMPANY	RAILROAD ANY NUMBER OF TRACKS USED BY MORE THAN ONE OPERATION COMPANY ON SAME OR ADJACENT RIGHTS-OF-WAY	COMMUNITY AND TOWN CENTER
RAILROAD STATION	RAILROAD BRIDGE	TOWN HALL
GRADE CROSSING	UNDERPASS	SCHOOL
UNDERPASS	OVERPASS	COLLEGE OR UNIVERSITY
RAILROAD TUNNEL	RAILROAD BRIDGE	HOSPITAL
UNINCORPORATED CENSUS DESIGNATED PLACE	CITY LIMIT	CHURCH WITH CEMETERY
CITY LIMIT	COUNTY LINE	CEMETERY
STATE LINE	INCORPORATED CITY OR VILLAGE, (GENERALIZED)	FAIRGROUND OR RACETRACK
		POST OFFICE
		POWER PLANT
		PATROL STATION
		CORRECTIONAL OR PENAL INSTN.
		HIGHWAY GARAGE OR MAINT. YARD
		WEIGHT STATION
		SWAMP OR MARSH
		GRAVEL PIT OR QUARRY
		MONUMENT-SMALL HISTORICAL SITE
		LIGHTHOUSE
		MOUNTAIN PEAK
		MINE
		REST AREA
		MUNICIPAL PARK
		TRANQUILIZATION STATION
		COAST GUARD STATION
		ARMORY
		FEDERAL GAME LAND
		MILITARY AIRFIELD
		COMMERCIAL OR MUNICIPAL FIELD
		HANGAR ON FIELD
		LANDING STRIP
		MARKED AUXILIARY FIELD
		WAREHOUSES OR MANUFACTURING
		SHOPPING CENTERS



SHEET KEY

**2013
ANNUAL AVERAGE
DAILY TRAFFIC**

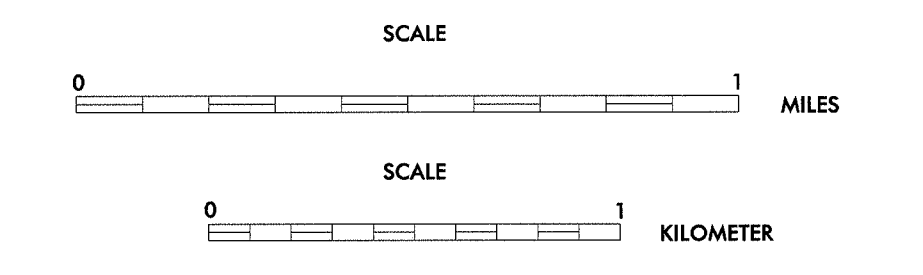
GENERATED BY THE
TRAFFIC SURVEY GROUP
TRANSPORTATION PLANNING BRANCH

HICKORY

INCLUDED IN
CATAWBA AND BURKE COUNTY
NORTH CAROLINA

BASE MAPPING PREPARED BY
NORTH CAROLINA DEPARTMENT OF TRANSPORTATION
STATE ROAD MAINTENANCE UNIT
MAPPING & INFORMATION SECTION

IN COOPERATION WITH THE
U.S. DEPARTMENT OF TRANSPORTATION
FEDERAL HIGHWAY ADMINISTRATION

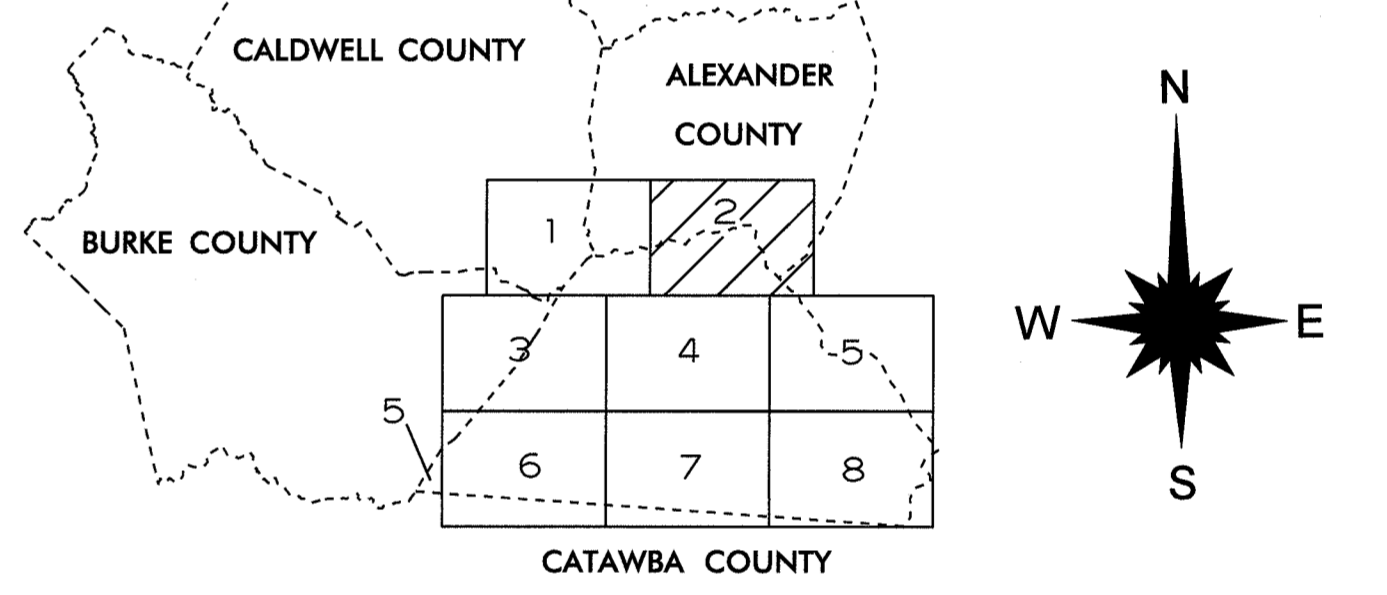


1"=1500'=457.2m



LEGEND

	ROAD		CABLE
	4 LANE UNDIVIDED HIGHWAY		RESERVATION OR PARK BOUNDARY
	DIVIDED HIGHWAY		INSET AREA
	FULL CONTROL ACCESS		FREE OR TOLL FERRY
	DETAILED HIGHWAY INTERCHANGE		CANAL
	ROAD THROUGH MOUNTAIN PASS		NARROW STREAM
	HIGHWAY BRIDGE		WIDE STREAM
	UNDERPASS		DAM WITH LOCK
	OVERPASS		DAM
	DRAW SPAN ON BRIDGE		RESERVOIR, POND, OR LAKE
	HIGHWAY TUNNEL		COUNTY SEAT
	FORD		COMMUNITY AND TOWN CENTER
	INTERSTATE HIGHWAY		TOWN HALL
	U.S. NUMBERED HIGHWAY		SCHOOL
	N.C. NUMBERED HIGHWAY		COLLEGE OR UNIVERSITY
	U.S. NUMBERED BICYCLE ROUTE		HOSPITAL
	N.C. NUMBERED BICYCLE ROUTE		CHURCH
	INTERSTATE INTERCHANGE NUMBER		CEMETERY
	SECONDARY ROAD NUMBER		CHURCH WITH CEMETERY
	RAILROAD ANY NUMBER OF TRACKS		FAIRGROUND OR RACETRACK
	RAILROAD ANY NUMBER OF TRACKS USED BY SINGLE OPERATING COMPANY		POST OFFICE
	RAILROAD ANY NUMBER OF TRACKS USED BY MORE THAN ONE OPERATING COMPANY ON SAME OR ADJACENT RIGHTS-OF-WAY		POWER PLANT
	RAILROAD STATION		POWER SUBSTATION
	GRADE CROSSING		PATROL STATION
	UNDERPASS		CORRECTIONAL OR PENAL INSTN.
	OVERPASS		HIGHWAY GARAGE OR MAINT. YARD
	RAILROAD TUNNEL		HIGHWAY DIV. OR DIST. OFFICE
	RAILROAD BRIDGE		WEIGHT STATION
	UNINCORPORATED CENSUS DESIGNATED PLACE		SWAMP OR MARSH
	CITY LIMIT		GRAVEL PIT OR QUARRY
	COUNTY LINE		MONUMENT-SMALL HISTORICAL SITE
	STATE LINE		LIGHTHOUSE
	INCORPORATED CITY OR VILLAGE, (GENERALIZED)		MOUNTAIN PEAK
			MINE
			REST AREA
			MUNICIPAL PARK
			TRIANGULATION STATION
			COAST GUARD STATION
			FEDERAL GAME LAND
			MILITARY AIRFIELD
			COMMERCIAL OR MUNICIPAL FIELD
			HANGAR ON FIELD
			LANDING STRIP
			MARKED AUXILIARY FIELD
			WAREHOUSES OR MANUFACTURING PLANTS
			SHOPPING CENTERS



SHEET KEY

2013
ANNUAL AVERAGE
DAILY TRAFFIC

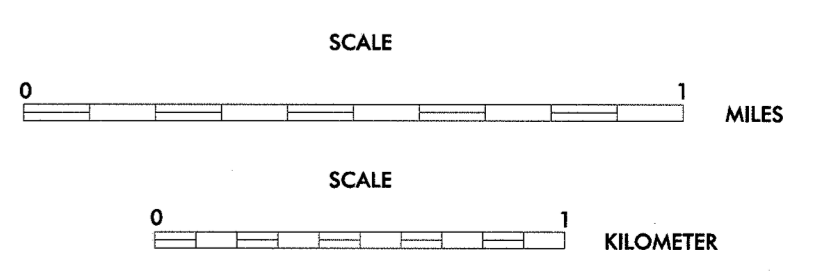
GENERATED BY THE
TRAFFIC SURVEY GROUP
TRANSPORTATION PLANNING BRANCH

HICKORY

INCLUDED IN
CATAWBA AND BURKE COUNTY
NORTH CAROLINA

BASE MAPPING PREPARED BY
NORTH CAROLINA DEPARTMENT OF TRANSPORTATION
STATE ROAD MAINTENANCE UNIT
MAPPING & INFORMATION SECTION

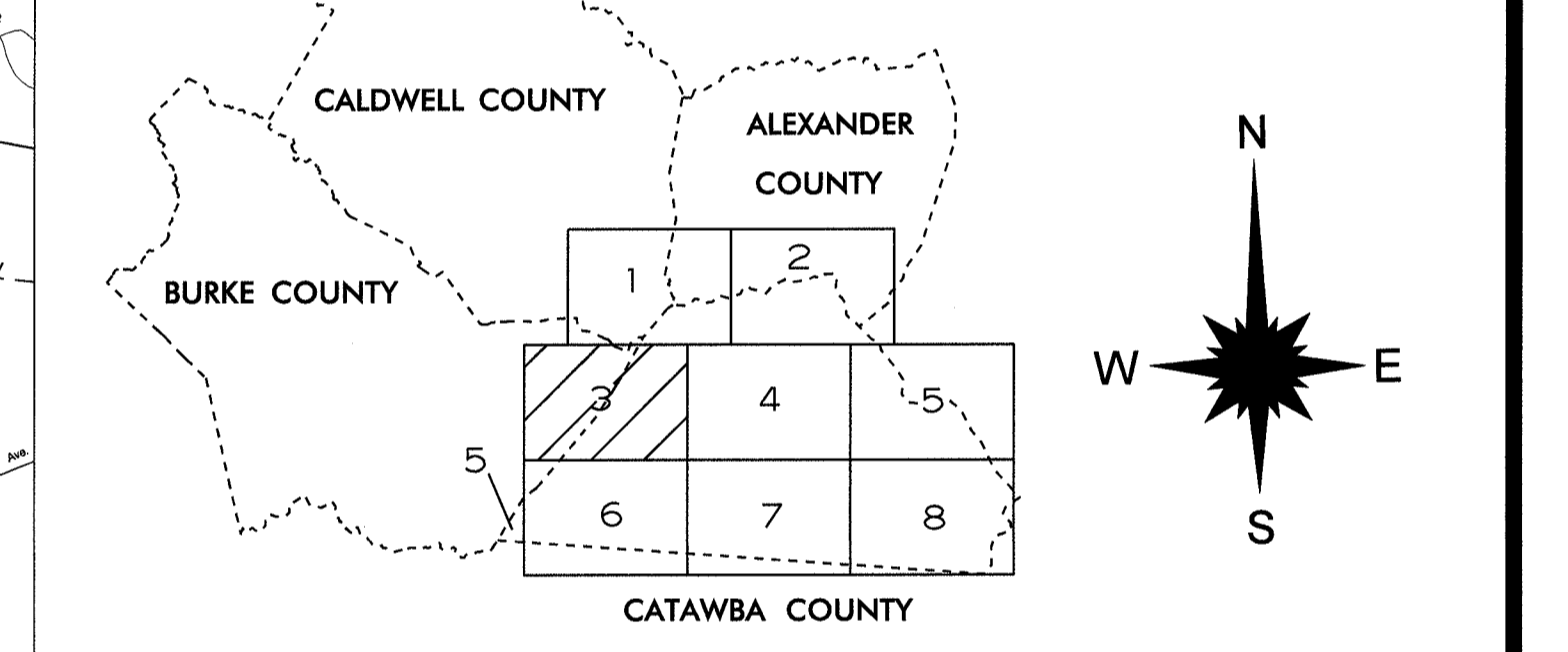
IN COOPERATION WITH THE
U.S. DEPARTMENT OF TRANSPORTATION
FEDERAL HIGHWAY ADMINISTRATION





LEGEND

ROAD	4 LANE UNDIVIDED HIGHWAY	DIVIDED HIGHWAY	FCA	FULL CONTROL ACCESS	DETAILED HIGHWAY INTERCHANGE	ROAD THROUGH MOUNTAIN PASS	HIGHWAY BRIDGE	UNDERPASS	OVERPASS	DRAW SPAN ON BRIDGE	HIGHWAY TUNNEL	FORD	INTERSTATE HIGHWAY	U.S. NUMBERED HIGHWAY	N.C. NUMBERED HIGHWAY	N.C. NUMBERED BICYCLE ROUTE	N.C. NUMBERED BICYCLE ROUTE	INTERSTATE INTERCHANGE NUMBER	SECONDARY ROAD NUMBER	RAILROAD ANY NUMBER OF TRACKS USED BY SINGLE OPERATING COMPANY	RAILROAD ANY NUMBER OF TRACKS USED BY MORE THAN ONE OPERATING COMPANY ON SAME OR ADJACENT RIGHTS-OF-WAY	RAILROAD STATION	GRADE CROSSING	UNDERPASS	OVERPASS	RAILROAD TUNNEL	RAILROAD BRIDGE	UNINCORPORATED CENSUS DESIGNATED PLACE	CITY LIMIT	COUNTY LINE	STATE LINE	INCORPORATED CITY OR VILLAGE (GENERALIZED)	CABLE	RESERVATION OR PARK BOUNDARY	INSET AREA	FEE OR TOLL FERRY	CANAL	NARROW STREAM	WIDE STREAM	DAM WITH LOCK	DAM	RESERVOIR, POND, OR LAKE	COUNTY SEAT	COMMUNITY AND TOWN CENTER	TOWN HALL	SCHOOL	COLLEGE OR UNIVERSITY	HOSPITAL	CHURCH	CHURCH WITH CEMETERY	CEMETERY	FIAIRGROUND OR RACETRACK	POST OFFICE	POWER PLANT	POWER SUBSTATION	PATROL STATION	CORRECTIONAL OR PENAL INSTN.	HIGHWAY GARAGE OR MAINT. YARD	HIGHWAY DIV. OR DIST. OFFICE	WEIGHT STATION	SWAMP OR MARSH	GRAVEL PIT OR QUARRY	MONUMENT-SMALL HISTORICAL SITE	LIGHTHOUSE	MOUNTAIN PEAK	MINNE	REST AREA	MUNICIPAL PARK	TRIANGULATION STATION	COAST GUARD STATION	ARMORY	FEDERAL GAME LAND	MILITARY AIRFIELD	COMMERCIAL OR MUNICIPAL FIELD	HANGAR ON FIELD	LANDING STRIP	MARKED AUXILIARY FIELD	WAREHOUSES OR MANUFACTURING PLANTS	SHOPPING CENTERS
------	--------------------------	-----------------	-----	---------------------	------------------------------	----------------------------	----------------	-----------	----------	---------------------	----------------	------	--------------------	-----------------------	-----------------------	-----------------------------	-----------------------------	-------------------------------	-----------------------	--	---	------------------	----------------	-----------	----------	-----------------	-----------------	--	------------	-------------	------------	--	-------	------------------------------	------------	-------------------	-------	---------------	-------------	---------------	-----	--------------------------	-------------	---------------------------	-----------	--------	-----------------------	----------	--------	----------------------	----------	--------------------------	-------------	-------------	------------------	----------------	------------------------------	-------------------------------	------------------------------	----------------	----------------	----------------------	--------------------------------	------------	---------------	-------	-----------	----------------	-----------------------	---------------------	--------	-------------------	-------------------	-------------------------------	-----------------	---------------	------------------------	------------------------------------	------------------



SHEET KEY

2013 ANNUAL AVERAGE DAILY TRAFFIC
 GENERATED BY THE
TRAFFIC SURVEY GROUP
 TRANSPORTATION PLANNING BRANCH

HICKORY
 INCLUDED IN
 CATAWBA AND BURKE COUNTY
NORTH CAROLINA

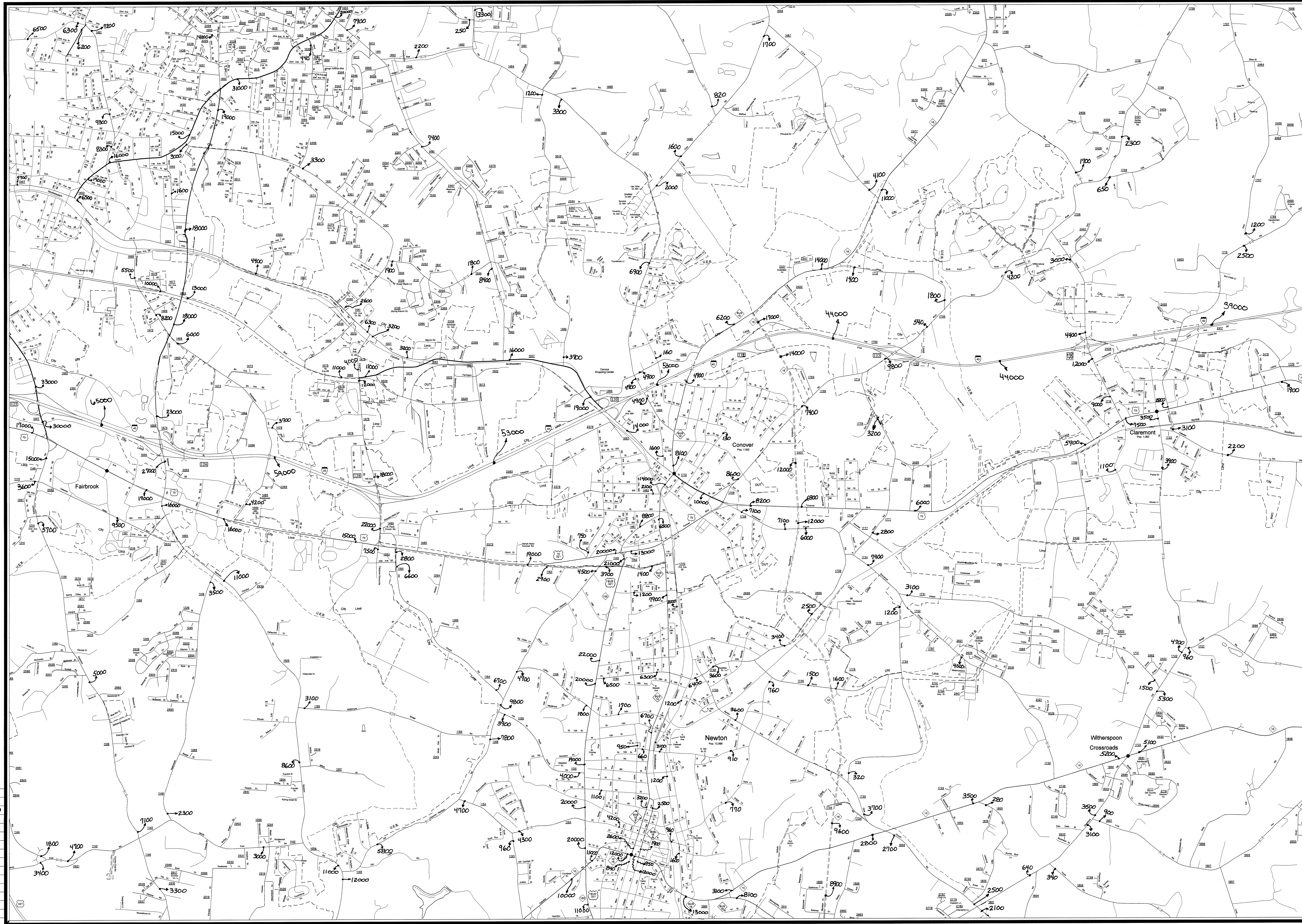
BASE MAPPING PREPARED BY
 NORTH CAROLINA DEPARTMENT OF TRANSPORTATION
 STATE ROAD MAINTENANCE UNIT
 MAPPING & INFORMATION SECTION

IN COOPERATION WITH THE
 U.S. DEPARTMENT OF TRANSPORTATION
 FEDERAL HIGHWAY ADMINISTRATION

SCALE
 0 1 2 MILES
 0 1 2 KILOMETER

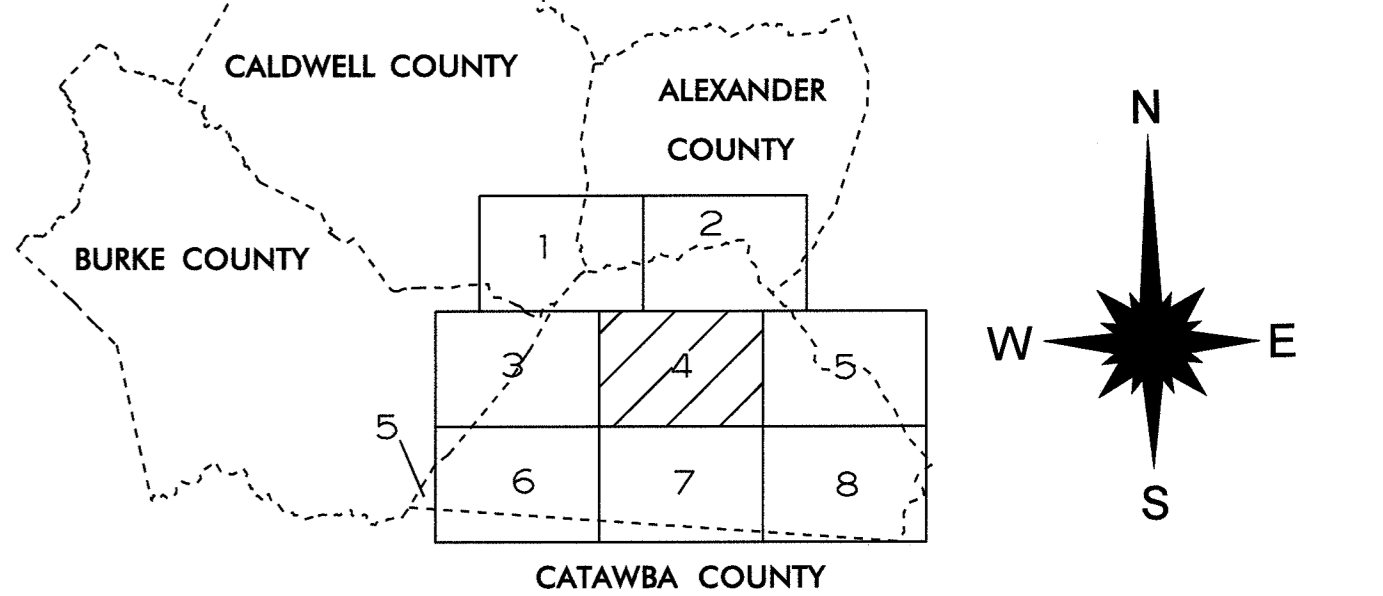
SHEET 3 OF 8
 1"=1500'=457.2m

SHEET 3 OF 8
 BASE MAP
 REVISED
 AUG 2009



LEGEND

ROAD	4 LANE UNDIVIDED HIGHWAY	DIVIDED HIGHWAY	FULL CONTROL ACCESS	DETAILED HIGHWAY INTERCHANGE	ROAD THROUGH MOUNTAIN PASS	HIGHWAY BRIDGE	UNDERPASS	OVERPASS	DRAW SPAN ON BRIDGE	HIGHWAY TUNNEL	FORD	INTERSTATE HIGHWAY	U.S. NUMBERED HIGHWAY	N.C. NUMBERED HIGHWAY	U.S. NUMBERED BICYCLE ROUTE	N.C. NUMBERED BICYCLE ROUTE	INTERSTATE INTERCHANGE NUMBER	SECONDARY ROAD NUMBER	RAILROAD, ANY NUMBER OF TRACKS USED BY SINGLE OPERATING COMPANY	RAILROAD ANY NUMBER OF TRACKS USED BY MORE THAN ONE OPERATION COMPANY ON SAME OR ADJACENT RIGHTS-OF-WAY	RAILROAD STATION	RAILROAD CROSSING	UNDERPASS	OVERPASS	RAILROAD TUNNEL	RAILROAD BRIDGE	UNINCORPORATED CENSUS DESIGNATED PLACE	CITY LIMIT	COUNTY LINE	STATE LINE	INCORPORATED CITY OR VILLAGE, (GENERALIZED)	CABLE	RESERVATION OR PARK BOUNDARY	INSET AREA	FREE OR TOLL FERRY	CANAL	NARROW STREAM	WIDE STREAM	DAM WITH LOCK	DAM	RESERVOIR, POND, OR LAKE	COUNTY SEAT	COMMUNITY AND TOWN CENTER	TOWN HALL	SCHOOL	COLLEGE OR UNIVERSITY	HOSPITAL	CHURCH	CHURCH WITH CEMETERY	CEMETERY	FARMGROUNDS OR RACETRACK	POST OFFICE	POWER PLANT	POWER SUBSTATION	WEIGHT STATION	PATROL STATION	CORRECTIONAL OR PENAL INSTN.	HIGHWAY GARAGE OR MAINT. YARD	HIGHWAY DIV. OR DIST. OFFICE	SWAMP OR MARSH	GRAVEL PIT OR QUARRY	MONUMENT-SMALL HISTORICAL SITE	LIGHTHOUSE	MOUNTAIN PEAK	MINE	REST AREA	MUNICIPAL PARK	TRIANGULATION STATION	COAST GUARD STATION	ARMORY	FEDERAL GAME LAND	MILITARY AIRFIELD	COMMERCIAL OR MUNICIPAL FIELD	HANGAR ON FIELD	LANDING STRIP	MARKED AUXILIARY FIELD	WAREHOUSES OR MANUFACTURING PLANTS	SHOPPING CENTERS
------	--------------------------	-----------------	---------------------	------------------------------	----------------------------	----------------	-----------	----------	---------------------	----------------	------	--------------------	-----------------------	-----------------------	-----------------------------	-----------------------------	-------------------------------	-----------------------	---	---	------------------	-------------------	-----------	----------	-----------------	-----------------	--	------------	-------------	------------	---	-------	------------------------------	------------	--------------------	-------	---------------	-------------	---------------	-----	--------------------------	-------------	---------------------------	-----------	--------	-----------------------	----------	--------	----------------------	----------	--------------------------	-------------	-------------	------------------	----------------	----------------	------------------------------	-------------------------------	------------------------------	----------------	----------------------	--------------------------------	------------	---------------	------	-----------	----------------	-----------------------	---------------------	--------	-------------------	-------------------	-------------------------------	-----------------	---------------	------------------------	------------------------------------	------------------



SHEET KEY

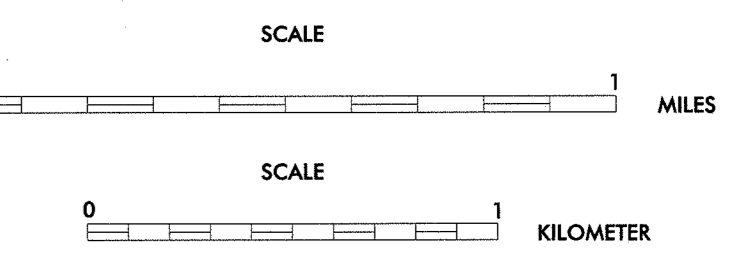
2013
ANNUAL AVERAGE
DAILY TRAFFIC

GENERATED BY THE
TRAFFIC SURVEY GROUP
 TRANSPORTATION PLANNING BRANCH

HICKORY
 INCLUDED IN
 CATAWBA COUNTY
NORTH CAROLINA

BASE MAPPING PREPARED BY
NORTH CAROLINA DEPARTMENT OF TRANSPORTATION
 STATE ROAD MAINTENANCE UNIT
 MAPPING & INFORMATION SECTION

IN COOPERATION WITH THE
U.S. DEPARTMENT OF TRANSPORTATION
 FEDERAL HIGHWAY ADMINISTRATION

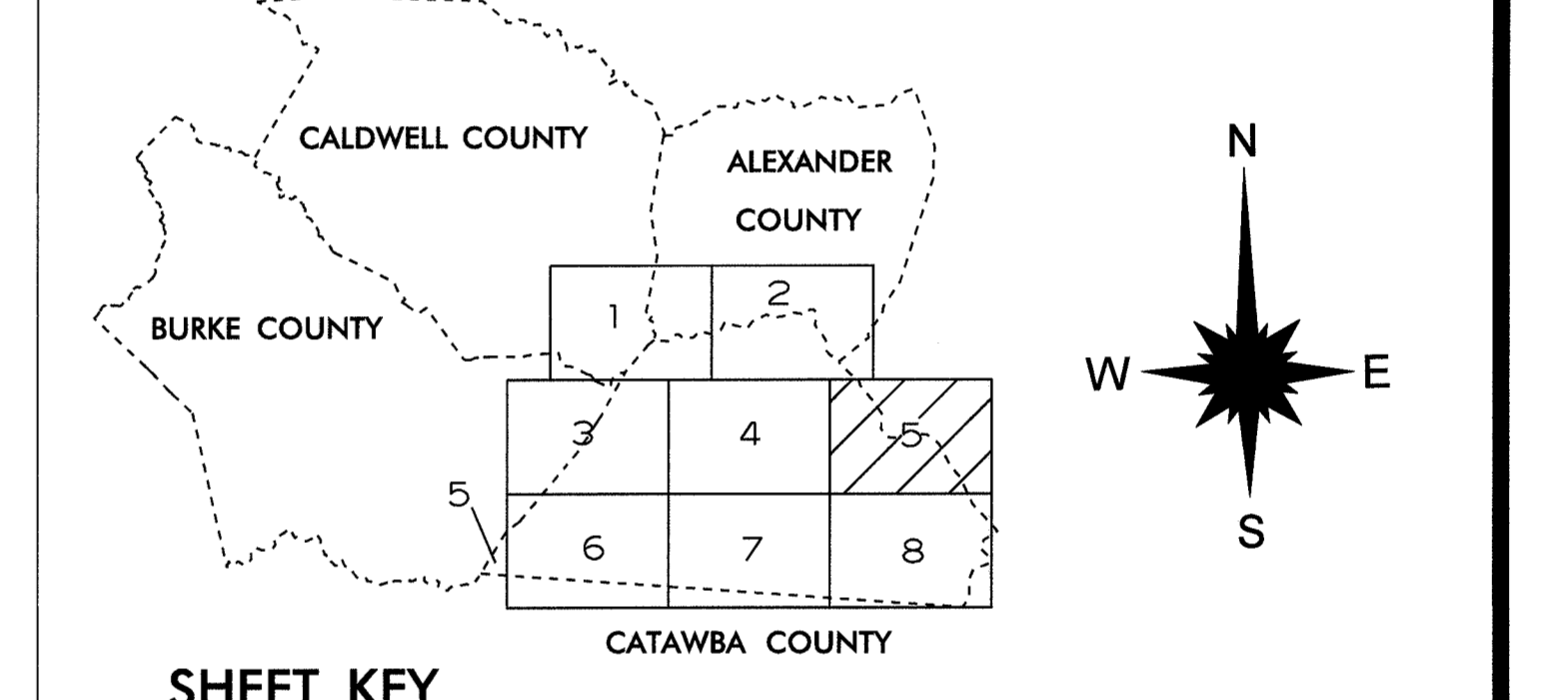


1"=1500'=457.2m



LEGEND

ROAD	4 LANE UNDIVIDED HIGHWAY	DIVIDED HIGHWAY	FULL CONTROL ACCESS	DETAILED HIGHWAY INTERCHANGE	ROAD THROUGH MOUNTAIN PASS	HIGHWAY BRIDGE	UNDERPASS	OVERPASS	DRAW SPAN ON BRIDGE	HIGHWAY TUNNEL	FORD	INTERSTATE HIGHWAY	U.S. NUMBERED HIGHWAY	N.C. NUMBERED HIGHWAY	U.S. NUMBERED BICYCLE ROUTE	N.C. NUMBERED BICYCLE ROUTE	INTERSTATE INTERCHANGE NUMBER	SECONDARY ROAD NUMBER	RAILROAD ANY NUMBER OF TRACKS USED BY SINGLE OPERATING COMPANY	RAILROAD ANY NUMBER OF TRACKS USED BY MORE THAN ONE OPERATION COMPANY ON SAME OR ADJACENT RIGHTS-OF-WAY	RAILROAD STATION	GRADE CROSSING	UNDERPASS	OVERPASS	RAILROAD TUNNEL	RAILROAD BRIDGE	UNINCORPORATED CENSUS DESIGNATED PLACE	CITY LIMIT	COUNTY LINE	STATE LINE	INCORPORATED CITY OR VILLAGE, (GENERALIZED)	TELEPHONE	CABLE	RESERVATION OR PARK BOUNDARY	INSET AREA	FREE OR TOLL FERRY	CANAL	NARROW STREAM	WIDE STREAM	DAM WITH LOCK	DAM	RESERVOIR, POND, OR LAKE	COUNTY SEAT	COMMUNITY AND TOWN CENTER	TOWN HALL	SCHOOL	COLLEGE OR UNIVERSITY	HOSPITAL	CHURCH	CHURCH WITH CEMETERY	CEMETERY	FAIRGROUND OR RACETRACK	POST OFFICE	POWER PLANT	POWER SUBSTATION	PATROL STATION	CORRECTIONAL OR PENAL INSTN.	HIGHWAY GARAGE OR MAINT. YARD	HIGHWAY DIV. OR DIST. OFFICE	WEIGHT STATION	SWAMP OR MARSH	GRAVEL PIT OR QUARRY	MONUMENT-SMALL HISTORICAL SITE	LIGHTHOUSE	MOUNTAIN PEAK	MINE	REST AREA	MUNICIPAL PARK	TRIANGULATION STATION	COAST GUARD STATION	ARMORY	FEDERAL GAME LAND	MILITARY AIRFIELD	COMMERCIAL OR MUNICIPAL FIELD	HANGAR ON FIELD	LANDING STRIP	MARKED AUXILIARY FIELD	WAREHOUSES OR MANUFACTURING PLANTS	SHOPPING CENTERS
------	--------------------------	-----------------	---------------------	------------------------------	----------------------------	----------------	-----------	----------	---------------------	----------------	------	--------------------	-----------------------	-----------------------	-----------------------------	-----------------------------	-------------------------------	-----------------------	--	---	------------------	----------------	-----------	----------	-----------------	-----------------	--	------------	-------------	------------	---	-----------	-------	------------------------------	------------	--------------------	-------	---------------	-------------	---------------	-----	--------------------------	-------------	---------------------------	-----------	--------	-----------------------	----------	--------	----------------------	----------	-------------------------	-------------	-------------	------------------	----------------	------------------------------	-------------------------------	------------------------------	----------------	----------------	----------------------	--------------------------------	------------	---------------	------	-----------	----------------	-----------------------	---------------------	--------	-------------------	-------------------	-------------------------------	-----------------	---------------	------------------------	------------------------------------	------------------



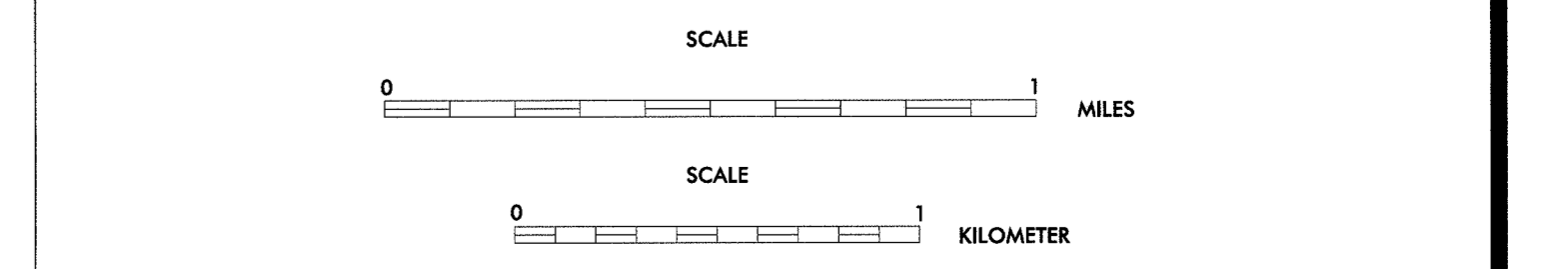
2013
ANNUAL AVERAGE
DAILY TRAFFIC
GENERATED BY THE
TRAFFIC SURVEY GROUP
TRANSPORTATION PLANNING BRANCH

HICKORY

INCLUDED IN
CATAWBA COUNTY
NORTH CAROLINA

BASE MAPPING PREPARED BY
NORTH CAROLINA DEPARTMENT OF TRANSPORTATION
STATE ROAD MAINTENANCE UNIT
MAPPING & INFORMATION SECTION

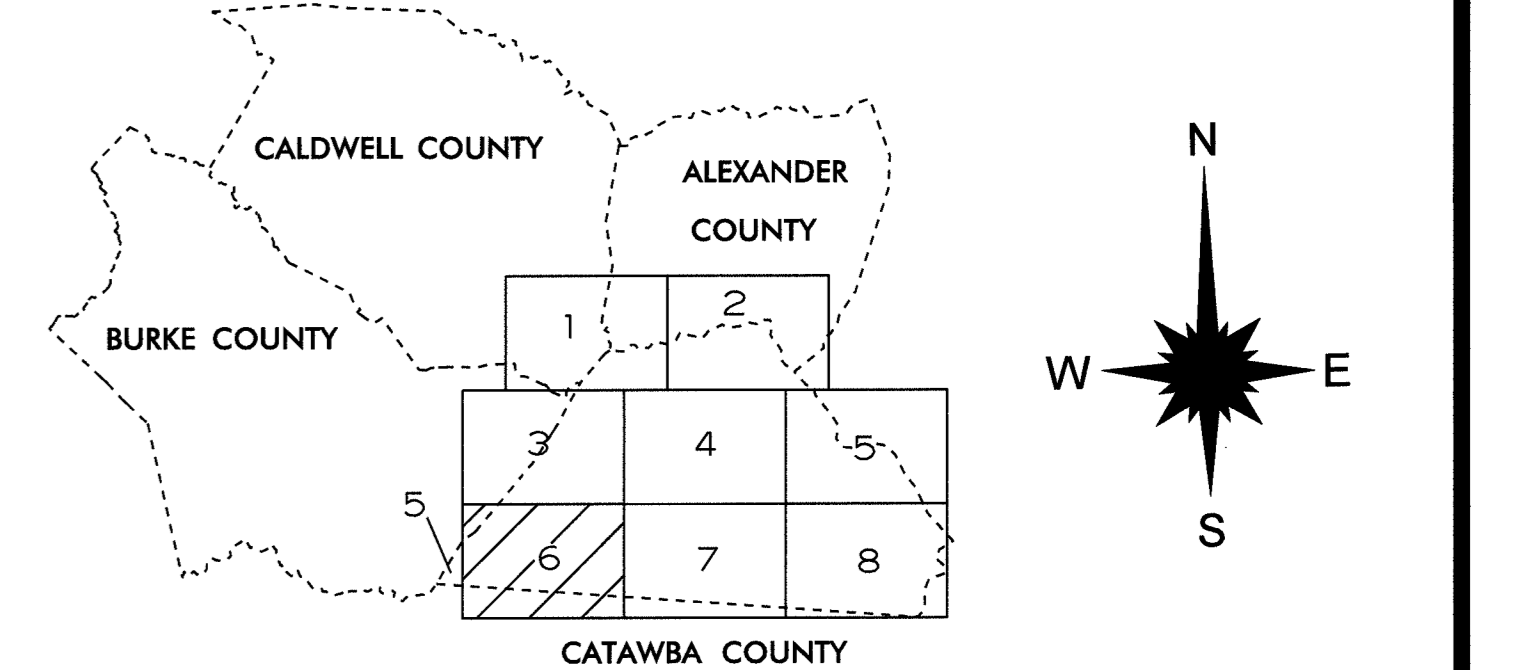
IN COOPERATION WITH THE
U.S. DEPARTMENT OF TRANSPORTATION
FEDERAL HIGHWAY ADMINISTRATION





LEGEND

ROAD 4 LANE UNDIVIDED HIGHWAY	TEL./ELECT./PIPE	CABLE
DIVIDED HIGHWAY	RES./PARK BLDG.	RESERVATION OR PARK BOUNDARY
F.C.A.		INSET AREA
FULL CONTROL ACCESS		FREE OR TOLL FERRY
DETAILED HIGHWAY INTERCHANGE		CANAL
ROAD THROUGH MOUNTAIN PASS		NARROW STREAM
HIGHWAY BRIDGE		WIDE STREAM
UNDERPASS		DAM WITH LOCK
OVERPASS		DAM
DRAW SPAN ON BRIDGE		RESERVOIR, POND, OR LAKE
HIGHWAY TUNNEL		COUNTY SEAT
FORD		COMMUNITY AND TOWN CENTER
INTERSTATE HIGHWAY		TOWN HALL
U.S. NUMBERED HIGHWAY		SCHOOL
N.C. NUMBERED HIGHWAY		COLLEGE OR UNIVERSITY
U.S. NUMBERED BICYCLE ROUTE		HOSPITAL
N.C. NUMBERED BICYCLE ROUTE		CHURCH
INTERSTATE INTERCHANGE NUMBER		CHURCH WITH CEMETERY
SECONDARY ROAD NUMBER		CEMETERY
RAILROAD, ANY NUMBER OF TRACKS USED BY SINGLE OPERATING COMPANY		FABRICATION OR RACETRACK
RAILROAD, ANY NUMBER OF TRACKS USED BY MORE THAN ONE OPERATION COMPANY ON SAME OR ADJACENT RIGHTS-OF-WAY		POST OFFICE
RAILROAD STATION		POWER PLANT
GRADE CROSSING		POWER SUBSTATION
UNDERPASS		PATROL STATION
OVERPASS		CORRECTIONAL OR PENAL INSTN.
RAILROAD TUNNEL		HIGHWAY GARAGE OR MAINT. YARD
RAILROAD BRIDGE		HIGHWAY DIV. OR DIST. OFFICE
UNINCORPORATED CENSUS DESIGNATED PLACE		WEIGHT STATION
CITY LIMIT		SWAMP OR MARSH
STATE LINE		GRAVEL PIT OR QUARRY
COUNTY LINE		MONUMENT-SMALL HISTORICAL SITE
INCORPORATED CITY OR VILLAGE, (GENERALIZED)		LIGHTHOUSE
		MOUNTAIN PEAK
		MINE
		REST AREA
		MUNICIPAL PARK
		TRIANGULATION STATION
		COAST GUARD STATION
		ARMORY
		FEDERAL GAME LAND
		MILITARY AIRFIELD
		COMMERCIAL OR MUNICIPAL FIELD
		HANGAR ON FIELD
		LANDING STRIP
		MARKED AUXILIARY FIELD
		WAREHOUSES OR MANUFACTURING PLANTS
		SHOPPING CENTERS



SHEET KEY

**2013
ANNUAL AVERAGE
DAILY TRAFFIC**

GENERATED BY THE
TRAFFIC SURVEY GROUP
TRANSPORTATION PLANNING BRANCH

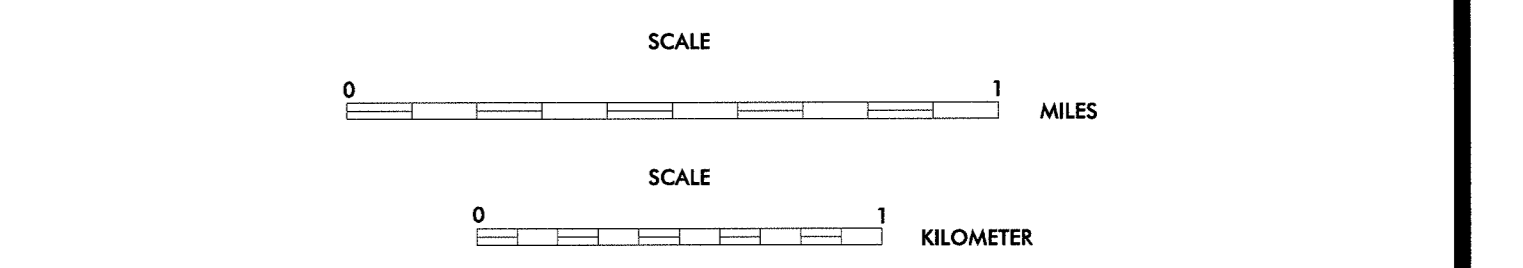
HICKORY

INCLUDED IN
CATAWBA COUNTY

NORTH CAROLINA

BASE MAPPING PREPARED BY
NORTH CAROLINA DEPARTMENT OF TRANSPORTATION
STATE ROAD MAINTENANCE UNIT
MAPPING & INFORMATION SECTION

IN COOPERATION WITH THE
U.S. DEPARTMENT OF TRANSPORTATION
FEDERAL HIGHWAY ADMINISTRATION

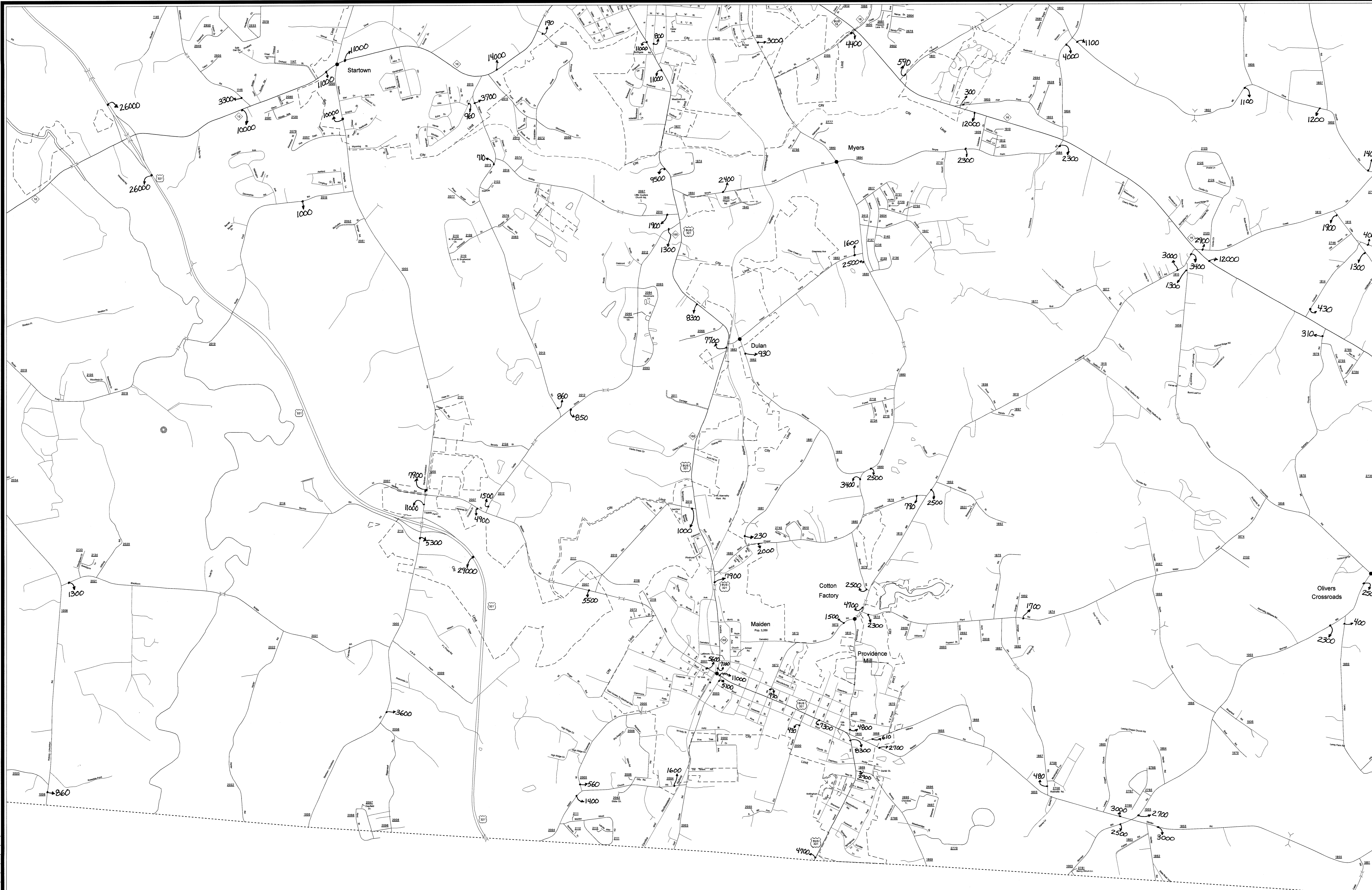


SHEET 6 OF 8

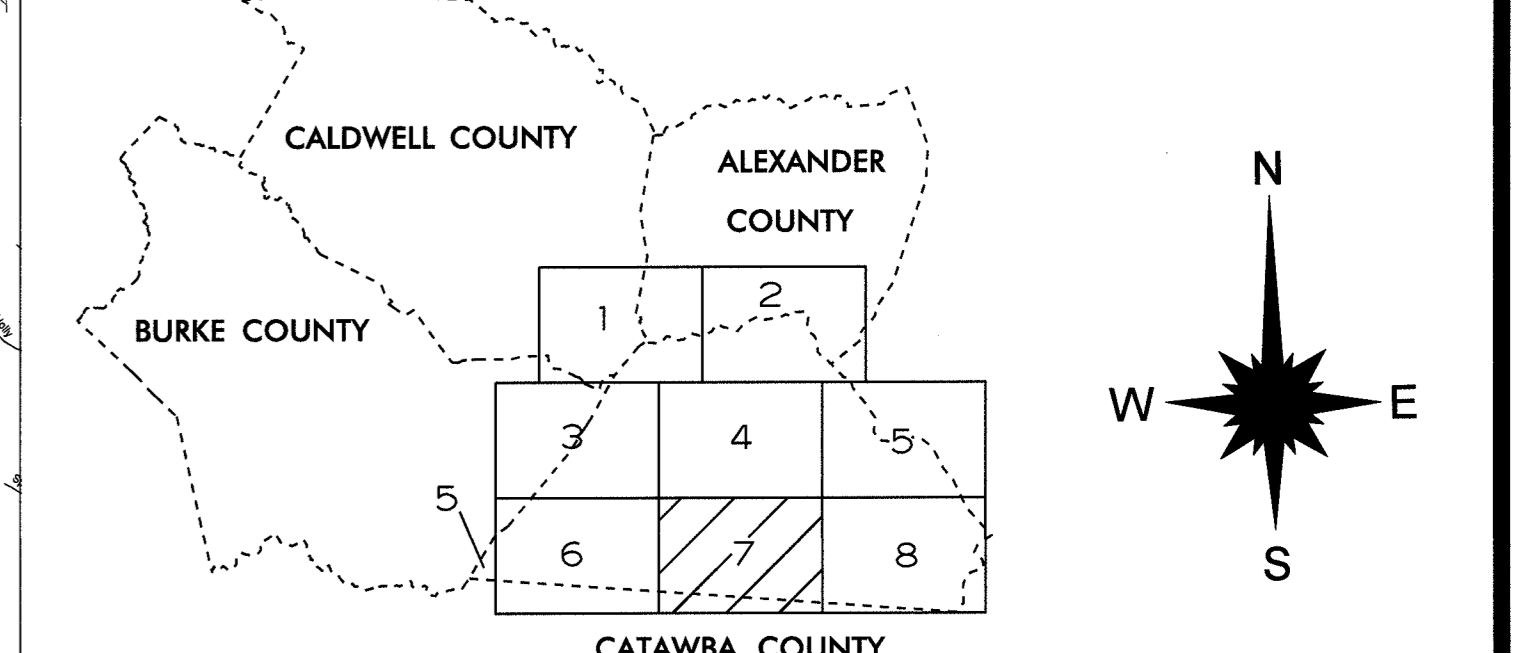
1"=1500'=457.2m

SHEET 6 OF 8

BASE MAP
REVISED
AUG 2009



LEGEND			
ROAD	4 LANE UNDIVIDED HIGHWAY	TEL./ELECT./PIPE	CABLE
ROAD	DIVIDED HIGHWAY	RES./PARK BOV.	RESERVATION OR PARK BOUNDARY
FCA	FULL CONTROL ACCESS		INSET AREA
	DETAILED HIGHWAY INTERCHANGE		FREE OR TOLL FERRY
	ROAD THROUGH MOUNTAIN PASS		CANAL
	HIGHWAY BRIDGE		NARROW STREAM
	OVERPASS		WIDE STREAM
	UNDERPASS		DAM WITH LOCK
	DRAW SPAN ON BRIDGE		DAM
	HIGHWAY TUNNEL		RESERVOIR, POND, OR LAKE
FORD	FORD		COUNTY SEAT
	INTERSTATE HIGHWAY		COMMUNITY AND TOWN CENTER
	U.S. NUMBERED HIGHWAY		TOWN HALL
	N.C. NUMBERED HIGHWAY		SCHOOL
	U.S. NUMBERED BICYCLE ROUTE		COLLEGE OR UNIVERSITY
	N.C. NUMBERED BICYCLE ROUTE		HOSPITAL
	INTERSTATE INTERCHANGE NUMBER		CHURCH WITH CEMETERY
	SECONDARY ROAD NUMBER		CEMETERY
	RAILROAD, ANY NUMBER OF TRACKS USED BY SINGLE OPERATING COMPANY		PARKGROUND OR RACETRACK
	RAILROAD, ANY NUMBER OF TRACKS USED BY MORE THAN ONE OPERATING COMPANY OR SAME OR ADJACENT RIGHTS-OF-WAY		POST OFFICE
	RAILROAD STATION		POWER SUBSTATION
	GRADE CROSSING		PATROL STATION
	UNDERPASS		CORRECTIONAL OR PENAL INSTN.
	OVERPASS		HIGHWAY GARAGE OR MAINT. YARD
	RAILROAD TUNNEL		HIGHWAY DIV. OR DIST. OFFICE
	RAILROAD BRIDGE		WEIGHT STATION
	UNINCORPORATED CENSUS DESIGNATED PLACE		GRAVEL PIT OR QUARRY
	CITY LIMIT		MONUMENT-SMALL HISTORICAL SITE
	COUNTY LINE		LIGHTHOUSE
	STATE LINE		MOUNTAIN PEAK
	INCORPORATED CITY OR VILLAGE, (GENERALIZED)		MINE
			REST AREA
			MUNICIPAL PARK
			TRIANGULATION STATION
			COAST GUARD STATION
			AWAIRT
			FEDERAL GAME LAND
			MILITARY AIRFIELD
			COMMERCIAL OR MUNICIPAL FIELD
			HANGAR ON FIELD
			LANDING STRIP
			MARKED AUXILIARY FIELD
			WAREHOUSES OR MANUFACTURING PLANTS
			SHOPPING CENTERS



SHEET KEY

2013 ANNUAL AVERAGE DAILY TRAFFIC

GENERATED BY THE TRAFFIC SURVEY GROUP
TRANSPORTATION PLANNING BRANCH

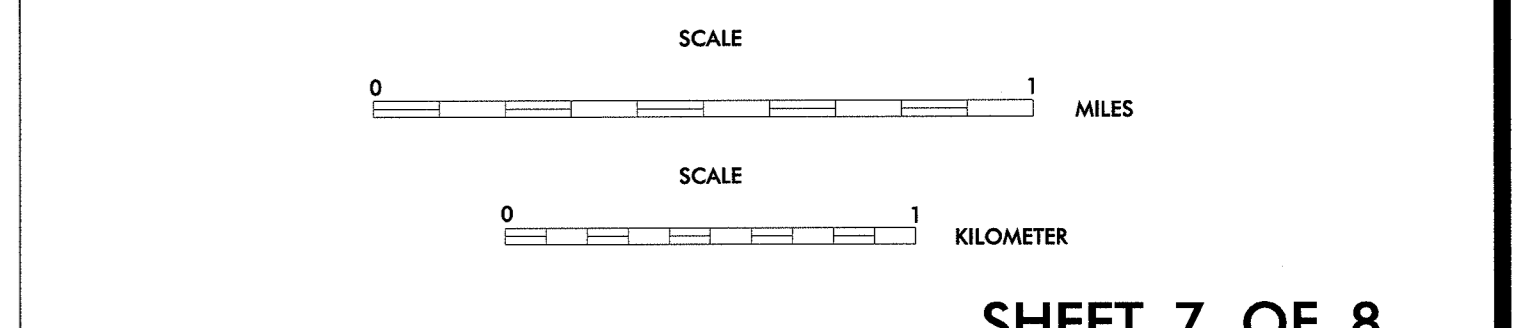
HICKORY


INCLUDED IN CATAWBA COUNTY

NORTH CAROLINA

BASE MAPPING PREPARED BY
NORTH CAROLINA DEPARTMENT OF TRANSPORTATION
STATE ROAD MAINTENANCE UNIT
MAPPING & INFORMATION SECTION

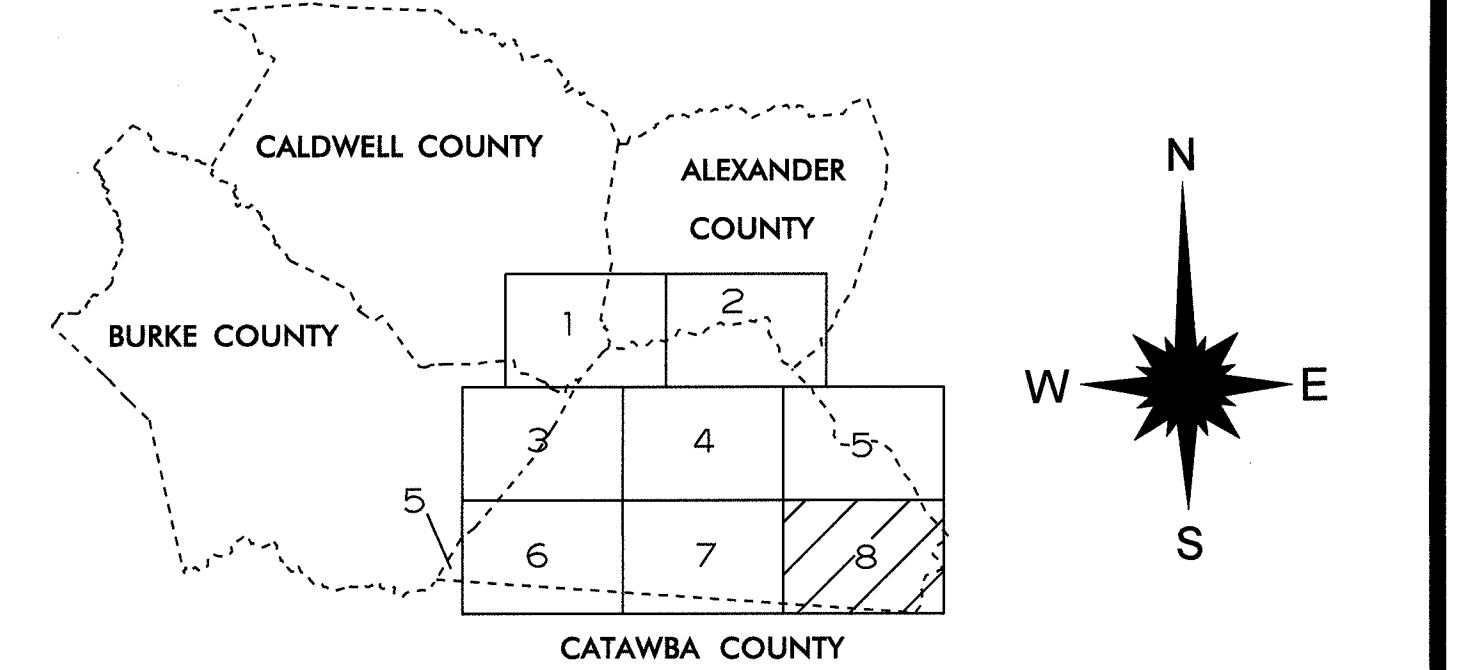
IN COOPERATION WITH THE
U.S. DEPARTMENT OF TRANSPORTATION
FEDERAL HIGHWAY ADMINISTRATION





LEGEND

	ROAD		CABLE
	4 LANE UNDIVIDED HIGHWAY		RESERVATION OR PARK BOUNDARY
	DIVIDED HIGHWAY		INSET AREA
	FULL CONTROL ACCESS		FREE OR TOLL FERRY
	DETAILED HIGHWAY INTERCHANGE		CANAL
	ROAD THROUGH MOUNTAIN PASS		NARROW STREAM
	HIGHWAY BRIDGE		WIDE STREAM
	UNDERPASS		DAM WITH LOCK
	OVERPASS		DAM
	DRAW SPAN ON BRIDGE		RESERVOIR, POND, OR LAKE
	HIGHWAY TUNNEL		COUNTY SEAT
	FORD		COMMUNITY AND TOWN CENTER
	INTERSTATE HIGHWAY		TOWN HALL
	U.S. NUMBERED HIGHWAY		SCHOOL
	N.C. NUMBERED HIGHWAY		COLLEGE OR UNIVERSITY
	U.S. NUMBERED BICYCLE ROUTE		HOSPITAL
	N.C. NUMBERED BICYCLE ROUTE		CHURCH
	INTERSTATE INTERCHANGE NUMBER		CHURCH WITH CEMETERY
	SECONDARY ROAD NUMBER		CEMETERY
	RAILROAD ANY NUMBER OF TRACKS USED BY MORE THAN ONE OPERATING COMPANY		FAIRGROUND OR RACETRACK
	RAILROAD ANY NUMBER OF TRACKS USED BY SAME OR ADJACENT COMPANY ON SAME OR ADJACENT RIGHTS-OF-WAY		POST OFFICE
	RAILROAD STATION		POWER PLANT
	GRADE CROSSING		POWER SUBSTATION
	UNDERPASS		PATROL STATION
	OVERPASS		CORRECTIONAL OR PENAL INSTN.
	RAILROAD TUNNEL		HIGHWAY GARAGE OR MAINT. YARD
	RAILROAD BRIDGE		HIGHWAY DIV. OR DIST. OFFICE
	UNINCORPORATED CENSUS DESIGNATED PLACE		WEIGHT STATION
	CITY LIMIT		SWAMP OR MARSH
	COUNTY LINE		GRAVEL PIT OR QUARRY
	STATE LINE		MONUMENT - SMALL HISTORICAL SITE
	INCORPORATED CITY OR VILLAGE, (GENERALIZED)		LIGHTHOUSE
			MOUNTAIN PEAK
			MINE
			REST AREA
			MUNICIPAL PARK
			TRIANGULATION STATION
			COAST GUARD STATION
			AGENCY
			FEDERAL GAME LAND
			MILITARY AIRFIELD
			COMMERCIAL OR MUNICIPAL FIELD HANGAR ON FIELD
			LANDING STRIP
			MARKED AUXILIARY FIELD
			WAREHOUSES OR MANUFACTURING PLANTS
			SHOPPING CENTERS



2013 ANNUAL AVERAGE DAILY TRAFFIC
 GENERATED BY THE
TRAFFIC SURVEY GROUP
 TRANSPORTATION PLANNING BRANCH
HICKORY
 INCLUDED IN
 CATAWBA COUNTY
NORTH CAROLINA

BASE MAPPING PREPARED BY
 NORTH CAROLINA DEPARTMENT OF TRANSPORTATION
 STATE ROAD MAINTENANCE UNIT
 MAPPING & INFORMATION SECTION
 IN COOPERATION WITH THE
 U.S. DEPARTMENT OF TRANSPORTATION
 FEDERAL HIGHWAY ADMINISTRATION

